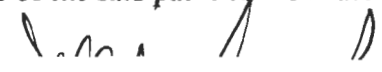


Director of Law and Administration  
Herts County Council  
County Hall  
Hertford  
SG13 8DE


**DEPOSIT OF STATEMENT AND PLAN**  
**SECTION 31 (6) OF THE HIGHWAYS ACT 1980**

1. We are and have been since 14/11/83 the owners within the meaning of the above section of the land known as Walkern Hall Farm more particularly delineated on the plan to a scale of 1:10000 accompanying this statement and thereon edged red.
2. The aforementioned land lies in the Parishes of Walkern and Benington.
3. The ways coloured brown on the said plan have been dedicated as highways with vehicular status.
4. The ways coloured green on the said plan have been dedicated as bridleways
5. The ways coloured purple on the said plan have been dedicated as footpaths.
6. No other ways over the land have been dedicated as highways.
7. The deposit shall comprise this statement and accompanying plan.
8. The ways coloured blue/pink (numbered 10 and 8) on the said plan are recorded as footpaths, but we do not accept that the map and statement are correct and have applied under section 53 of the Wildlife and Countryside Act 1981 to The Hertfordshire County Council for a definitive map modification order to be made to divert the routes of the said paths to the routes that have been and are currently used.


Signed:

 Date 5/12/2000  
(Landowner)  
Walkern, Stevenage, Herts

Signed:

 Date 5/12/2000  
(Landowner)  
Walkern, Stevenage, Herts

Signed

 Date 28/11/2000  
(Landowner)  
London

## STATUTORY DECLARATION

### SECTION 31 (6) OF THE HIGHWAYS ACT 1980

We  
DO SOLEMNLY AND SINCERELY DECLARE as follows:

1. We are and have been since 14/11/83 the owners of the land known as Walkern Hall Farm more particularly delineated on the plan accompanying this declaration and thereon edged red.
2. On the *SIXTH* day of *DECEMBER* *2000* we [or our predecessor in title] deposited with Hertfordshire County Council, being the appropriate Council, a statement accompanied by a plan delineating our property by red edging which stated that [the ways coloured brown on the said plan and on the plan accompanying this declaration had been dedicated as highways with vehicular status] [the ways coloured green on the said plan and on the plan accompanying this declaration had been dedicated as bridleways] [the ways coloured purple on the said plan and on the plan accompanying this declaration had been dedicated as footpaths] [the ways coloured blue/pink (numbered 10 and 8) on the said plan are recorded as footpaths, but we do not accept that the map and statement are correct and have applied under section 53 of the Wildlife and Countryside Act 1981 to The Hertfordshire County Council for a definitive map modification order to be made to divert the routes of the said paths to the routes that have been and are currently used] [no [other] ways have been dedicated as highways over our property.]
- \*3. On the *SIXTH* day of *DECEMBER* *2000* we [or our predecessor in title] deposited with Hertfordshire County Council, being the appropriate Council, a statutory declaration dated stating that no additional ways [other than those marked in the appropriate colour on the plan accompanying this declaration] had been dedicated as [highways with vehicular status] [bridleways] [footpaths] since the deposit of the Statement referred to in 2. above.
4. No additional ways have been dedicated over the land edged red on the plan accompanying this declaration since the statement dated referred to in 2. above [since the date of the statutory declaration referred to in 3. above] [other than those (highways with vehicular status) (bridleways) (footpaths) marked in the appropriate colour on the plan accompanying this declaration] and at the present time we have no intention of dedicating any more public rights of way over our property.

\* Delete if not applicable

AND WE MAKE this solemn declaration on the 28<sup>th</sup> day of November 2000  
conscientiously believing it to be true and by virtue of the Statutory  
Declarations Act 1835.

DECLARED AT 29 HIGH STREET STEVENAGE  
IN THE COUNTY OF HERTFORDSHIRE BY MS SC  
DECEMBER 2000 BY

*[Signature]*

BEFORE ME

*[Signature]*

I. P. HARRISON  
SOLICITOR STEVENAGE HERTS

Declared at

*Wen swif*

Before me

*[Signature]*

**RICHARD G. WILLIAMS**  
Solicitor & Commissioner for Oaths  
Smallburgh, Beare Green  
Dorking, Surrey. RH5 4QA.

[Commissioner for Oaths or a Justice of the Peace or Solicitor]



SECTION 31 (6) OF HIGHWAYS ACT 1980

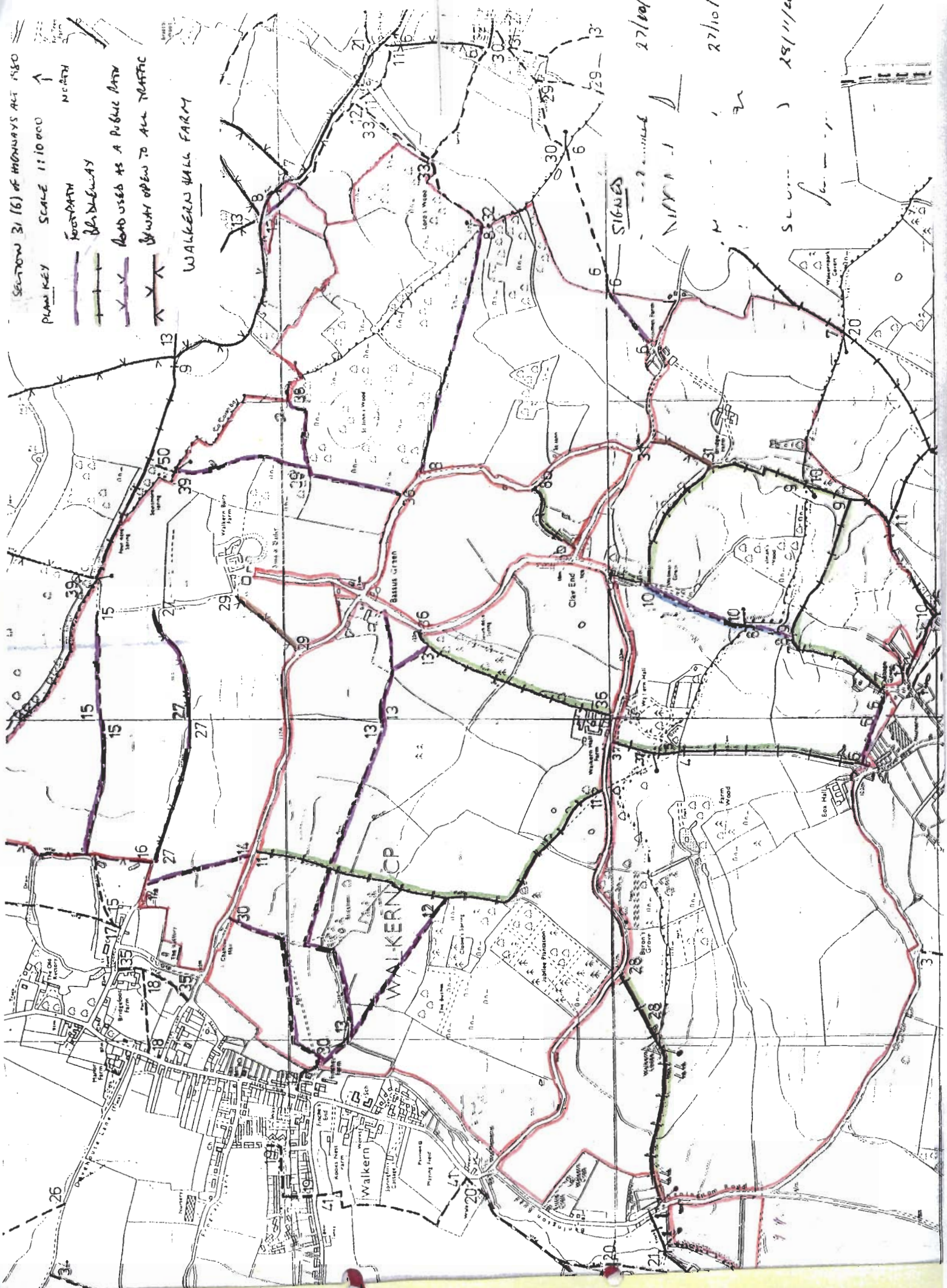
PLAN KEY SCALE 1:10,000

FOOTPATH  
BROADWAY

ROADS USED AS A PUBLIC HIGHWAY

ROADS OPEN TO ALL TRAFFIC

WALKERNS HALL FARM



27/10/00

27/10/00

28/11/2000

SIGNAGE

WALKERNS HALL

WALKERNS HALL