

To: Hertfordshire County Council

**Statement
Section 31(6) Highways Act 1980**

I, VICTORIA BUXTON

HEREBY STATE that

1. I am the person for the time being entitled to dispose of the fee simple of the land known as part of The Easneye Estate in the County of Hertfordshire and as shown edged in red colour on the map attached hereto.
2. I admit that the routes shown on the map and marked in purple (public footpaths), green (public bridleways) or orange (restricted byways) are highways dedicated to the public and that I do not admit that there are any other routes over the land shown on the map which are dedicated to the public
3. I make this statement for the purposes of Section 31(6) of the Highways Act 1980.

Signed

Victoria Buxton

Dated.....23/8/10.....

To: Hertfordshire County Council

**Statutory Declaration
Section 31(6) Highways Act 1980**

I, **VICTORIA BUXTON**

HEREBY STATE that

1. I am the person for the time being entitled to dispose of the fee simple of the land known as part of The Easneye Estate in the County of Hertfordshire and as shown edged in red colour on the map attached hereto.
2. I admit that the routes shown on the map and marked in purple (public footpaths), green (public bridleways) or orange (restricted byways) are highways dedicated to the public and that I do not admit that there are any other routes over the land shown on the map which are dedicated to the public
3. I make this statement for the purposes of Section 31(6) of the Highways Act 1980.

Signed

Victoria Buxton

Dated.....23/8/10.....

As witnessed by

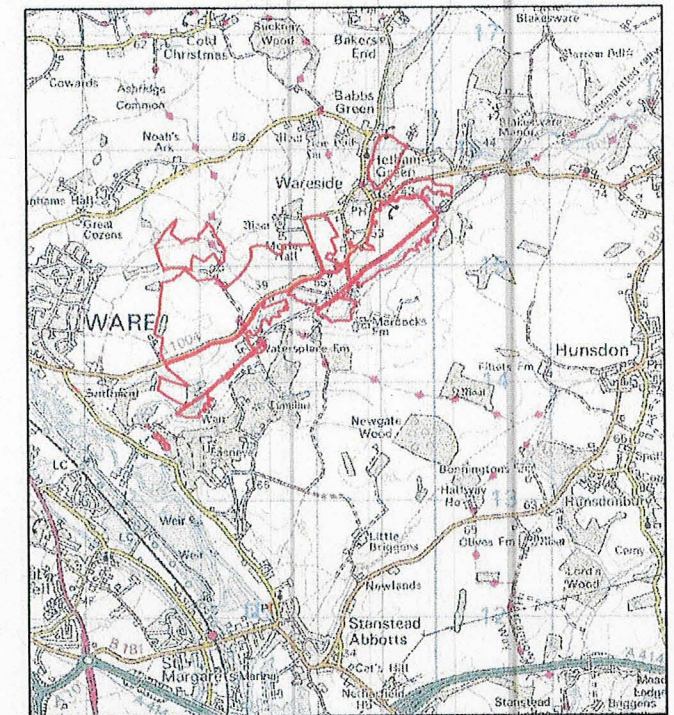
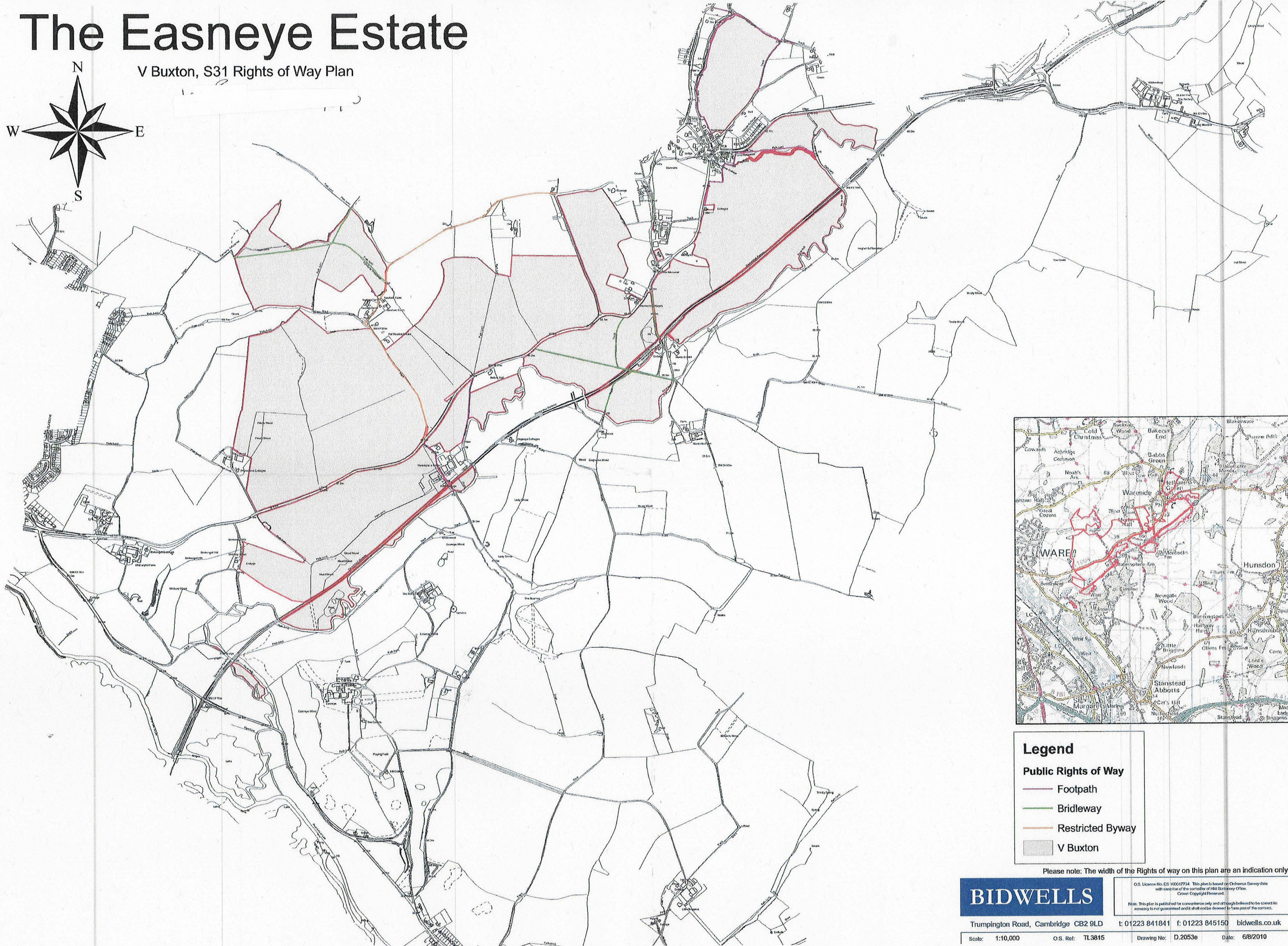

Signed
(solicitor/~~commissioner for oaths~~)

Date23/08/10.....

**Barnes & Partners Solicitors
15 Baldock Street
Ware
Herts
SG12 9DH**

The Easneye Estate

V Buxton, S31 Rights of Way Plan



Legend

Public Rights of Way

- Footpath
- Bridleway
- Restricted Byway
- V Buxton

Please note: The width of the Rights of way on this plan are an indication only.

BIDWELLS

Trumpington Road, Cambridge CB2 9LD

O.S. Licence No. ES 100017734 This plan is based on Ordnance Survey data with permission of the controller of HM Stationery Office. Crown Copyright Reserved.

Note: This plan is published for convenience only and although believed to be correct its accuracy is not guaranteed and it shall not be deemed to form part of the contract.

t: 01223 841841 f: 01223 845150 bidwells.co.uk

Scale: 1:10,000

O.S. Ref: TL3815

Drawing No: D.2053e

Date: 6/8/2010