



**Ministry of Defence
Defence Land Agent**

Block D Brooklands Avenue Cambridge CB2 2DZ

Telephone: 0223 45 Ext:
Fax: 0223 455369

Herford County Council,
County Hall,
Pegs Lane,
Herford SG13 8DE.

Your reference

Our reference

AD/168/2/PART 2

Date 30 August 1989.

Dear Sir

SECTION 31 - THE HIGHWAYS ACT 1980

1. I am directed to deposit with you, under the provisions of Sub-Section 31(6) of the Highways Act 1980 the enclosed plan/plans numbered *Herts. 54* of the Ministry of Defence Establishments within your area, and more particularly known as *Coppens Park - U.S.A.F. Planning Annex* respectively upon which have been marked all the ways which the Secretary of State for Defence admits have been dedicated as highways. Will you please acknowledge safe receipt of the plans.

2. Your attention is particularly drawn to the legend on the plan, and I am to confirm that the extent of public rights recognised by the Secretary of State for Defence over each route shown on the plan is as follows:

- (a) Over each route shown by continuous purple line, the Secretary of State recognises a highway over which the public have a right of way on foot only.
- (b) Over each route shown by a continuous green line, the Secretary of State recognises that the public have the following, but no other, rights of way, that is to say, a right of way on foot and a right of way on horseback or leading a horse, with or without a right to drive animals of any description along the highway.
- (c) Over each route shown by a broken green line, the Secretary of State recognises the way to be a highway other than a footpath or bridleway used by the public mainly for the purposes for which footpaths or bridleways are so used, or as a byway open to all traffic.
- (d) Over each route shown by a continuous brown tint the Secretary of State recognises the route as a public road over which the public has the right to pass for all purposes with or without animals or vehicles.

Of the above highways, those described in sub-paragraphs (a), (b) and (c) are more particularly described in the definitive statement prepared by the County Council under the provision of the National Parks and Access to the Countryside Act 1949, as amended by the Countryside Act 1968. The routes indicated by paragraph (d) are more particularly described in detail on the Plan No. *Herts. 54 attached*.

3. Statutory Declarations will continue to be lodged with you from time to time as required.

Yours faithfully

Defence Land Agent
For and on behalf of the Secretary of State for Defence

STATUTORY DECLARATION
SEC 31(6) HIGHWAYS ACT 1980

I in the MINISTRY OF DEFENCE for
and on behalf of THE SECRETARY OF STATE FOR DEFENCE, and
acting under the authority conferred upon me by the said
Secretary of State DO SOLEMNLY AND SINCERELY DECLARE as
follows:

1. The Secretary of State for Defence herewith on the
..... 30 day of AUGUST 1989
in accordance with Section 31(6) of the Highways Act 1980
causes to be deposited with the

..... HARTFORDSHIRE COUNTY Council

(and the THREE RIVERS District Council)
(a) map(s) of certain Establishments vested in the said
Secretary of State within the area(s) administered by such
Council(s) together with a statement indicating what ways
(if any) over that land the said Secretary of State admitted
to have been dedicated as highways.

2. No additional way (other than the way(s) described in
the Schedule herein contained and indicated on the plan
annexed to this Declaration) over the land delineated on the
map so deposited with the HARTFORDSHIRE COUNTY
Council has been dedicated as a highway.

AND I MAKE this solemn declaration conscientiously believing
the same to be true and by virtue of the provisions of the
Statutory Declarations Act 1835.

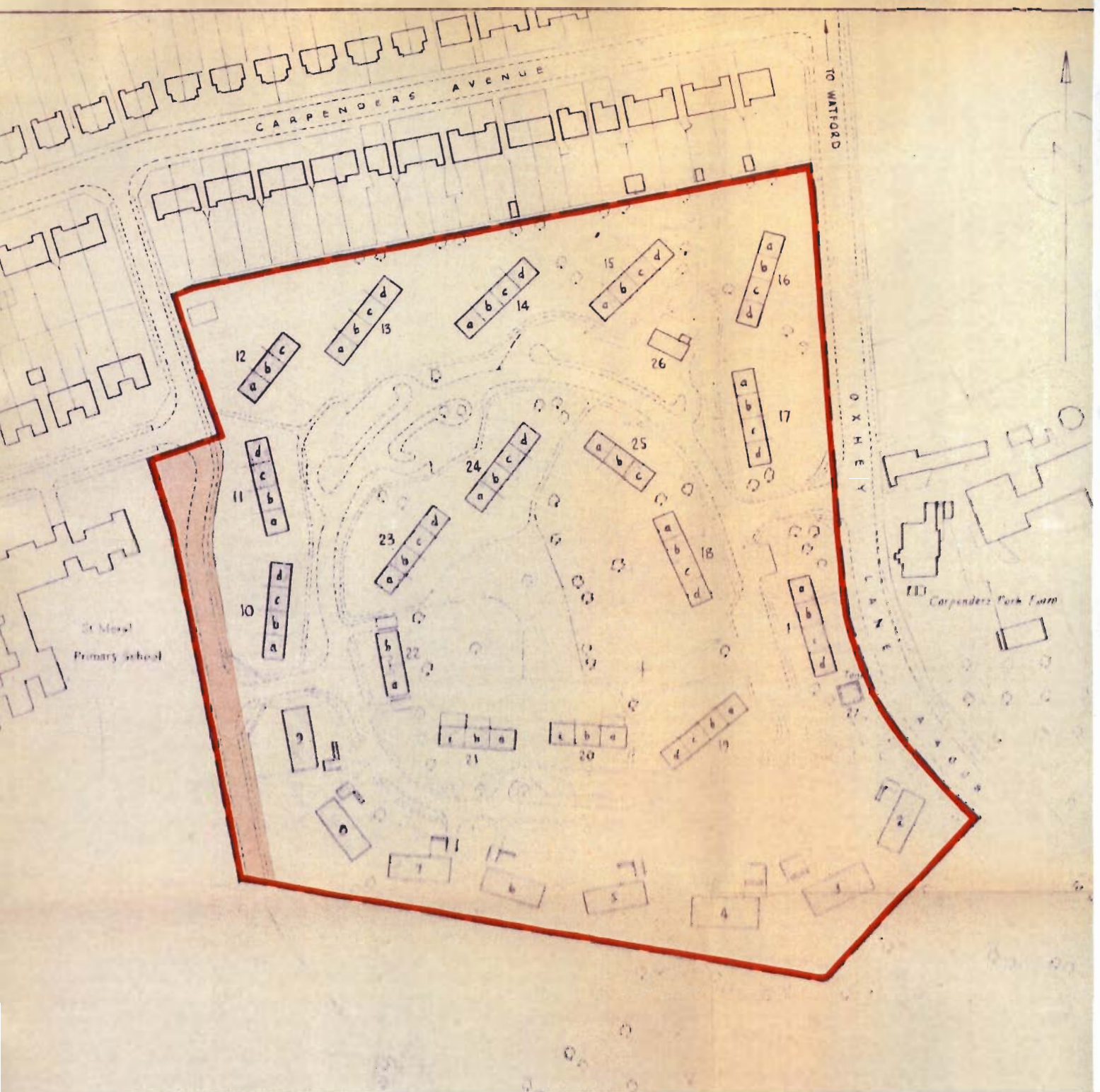
(
THE SCHEDULE above referred to
The way(s) shown on the plan annexed hereto by (a) CONTINUOUS
BROWN TINT line(s), the extent of the public
rights granted by the dedication being as indicated by the
legend on the said plan)

DECLARED AT

Canby
this 30th day of August 1989
Before me
.....
or
~~Commissioner for Oaths~~

)
(Signature of Declarant)
for and on behalf of
) THE SECRETARY OF STATE
) FOR DEFENCE
)
)
)

CARPENDERS PARK M.O.P.



SCALE 1:1250

HERTS 54.

HIGHWAYS ACT 1980 SECTION 31 (6)

MINISTRY OF DEFENCE FREEHOLD ESTATE

Extent of Public Rights recognised by the
Secretary of State for Defence

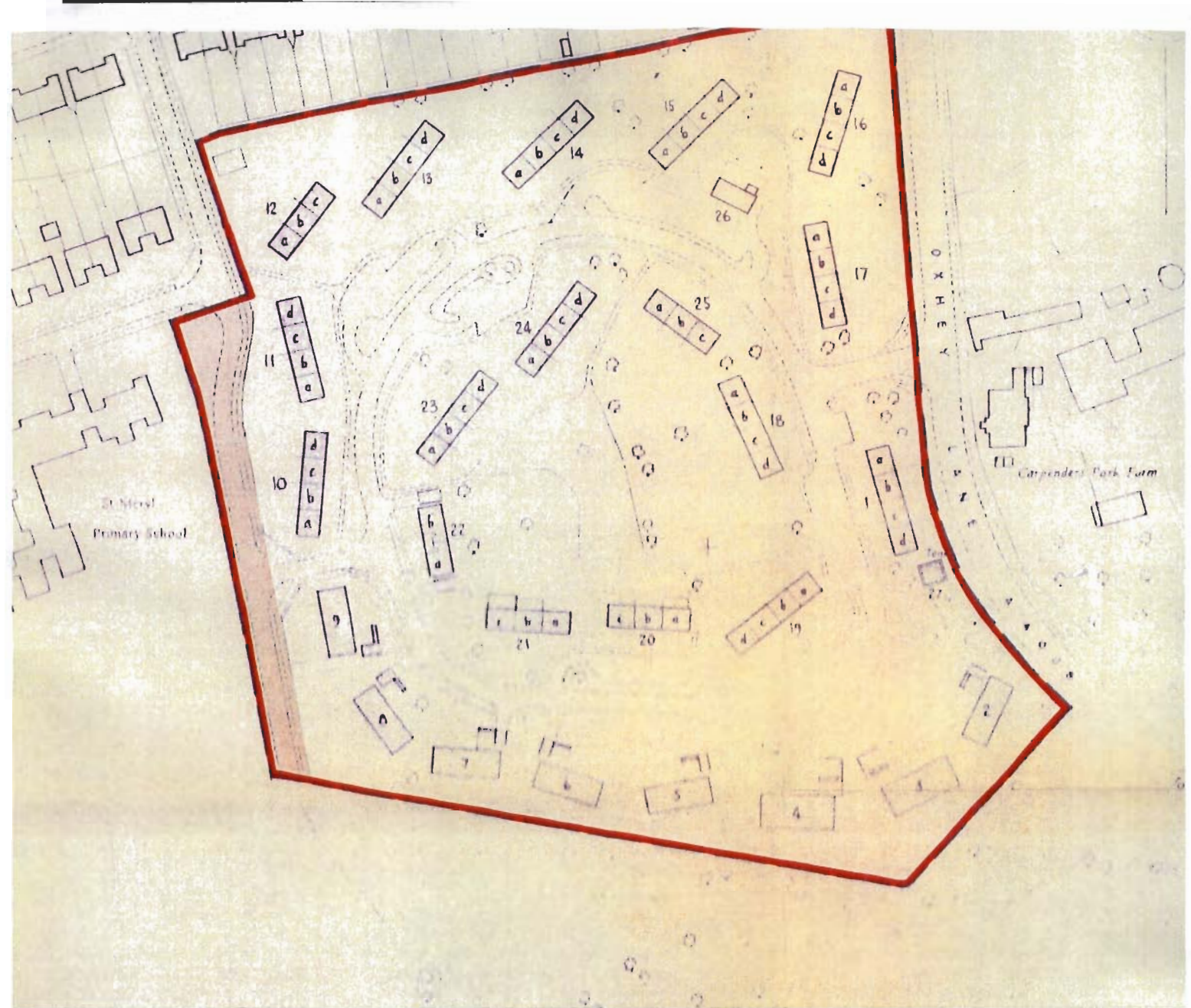
LEGEND

MOD Boundary
Footpaths
Bridleways



CARPENDERS PARK USAF HOUSING ANNEXE

Defence Land Agent
MOD/DI A



SCALE 1:1250

HERTS 54.

HIGHWAYS ACT 1980 SECTION 31 (6)

MINISTRY OF DEFENCE FREEHOLD ESTATE

Extent of Public Rights recognised by the
Secretary of State for Defence

LEGEND

MOD Boundary
Footpaths
Bridleways
Roads used as public footpaths }
Byways open to all traffic }
Public roads other than byways

CARPENDERS PARK USAF HOUSING ANNEXE

Defence Land Agent
MOD/DLA
Brooklands Avenue
CAMBRIDGE

NOTE: PLAN TO BE READ IN CONJUNCTION WITH STATUTORY DECLARATION DATED 30 AUGUST 1989.

Stewart



MINISTRY OF DEFENCE
Defence Lands Service (East)

Block A Brooklands Avenue Cambridge CB2 2DA

Telephone 0223 456017
Fax 0223 456006

GTN 3841-6017
GTN 3841-6006

F.R.O.

Hertfordshire County Council
County Hall
Hertford
Hertfordshire
SG 13 8DE

Your reference

Our reference

D/DLSE/168/300

Date 12 May 1995

Dear Sir

SECTION 31 - THE HIGHWAYS ACT 1980

1. I am directed to deposit with you, under the provisions of Sub-Section 31(6) of the Highways Act 1980 the enclosed plan/~~plans~~ numbered ~~Extract From~~ TQ 1293 of the Ministry of Defence Establishments within your area and more particularly known as Carpenters Park respectively upon which have been marked all the ways which the Secretary of State for Defence admits have been dedicated as highways. Will you please acknowledge safe receipt of the plans.

2. Your attention is particularly drawn to the legend on the plan, and I am to confirm that the extent of public rights recognized by the Secretary of State for Defence over each route shown on the plan is as follows:

- a. Over each route shown by continuous purple line, the Secretary of State recognizes a highway over which the public have a right of way on foot only.
- b. Over each route shown by a continuous green line, the Secretary of State recognizes that the public have the following, but no other, rights of way, that is to say, a right of way on foot and a right of way on horseback or leading a horse, with or without a right to drive animals of any description along the highway.
- c. Over each route shown by a broken green line, the Secretary of State recognizes the way to be a highway other than a footpath or bridleway used by the public mainly for the purposes for which footpaths or bridleways are so used, or as a byway open to all traffic.
- d. Over each route shown by a continuous brown tint, the Secretary of State recognizes the route as a public road over which the public has the right to pass for all purposes with or without animals or vehicles.

Of the above highways, those described in sub-paragraphs "a", "b" and "c" are more particularly described in the definitive statement prepared by the County Council under the provision of the National Parks and Access to the Countryside Act 1949, as amended by the Countryside Act 1968. The routes indicated by paragraph "d" are more particularly described in detail on Plan No ~~Extract~~ attached.

From TQ 1293.



3. Statutory Declaration will be lodged with you from time to time as required.

Yours faithfully

ARICS
Deputy Defence Land Agent East
for and on behalf of the
Secretary of State for Defence

highway.agr/djk

I BSc ARICS, for and on behalf of the SECRETARY OF STATE FOR DEFENCE and acting under the authority conferred upon me by the said Secretary of State DO SOLEMNLY AND SINCERELY DECLARE THAT:

1. The Secretary of State for Defence on the 30th day of August 1989 in accordance with Section 31(6) of the Highways Act 1980 caused to be deposited with the Hertfordshire County Council [and the ~~_____~~ Council] [a] map[s] of certain Establishments vested in the said Secretary of State within the area[s] administered by such Council[s] together with a statement indicating what ways (if any) over that land the said Secretary of State admitted to have been dedicated as highways.

2. No additional way [other than the way[s] described in the Schedule herein contained and indicated on the plan annexed to this Declaration] over the land delineated on the map so deposited with the Hertfordshire County Council has been dedicated as a highway since [the date of the deposit] [the 30th day of August 1989 being the date of the lodgement in accordance with the said Section of a previous Declaration made in respect of the said land] AND I MAKE this solemn declaration conscientiously believing the same to be true and by virtue of the provisions of the Statutory Declarations Act 1835.

[THE SCHEDULE above referred to
The way[s] shown on the plan annexed hereto by [a] line[s], the extent of the public rights granted by the dedication being as indicated by the legend on the said plan]

DECLARED
STATEMENT-MADE AT Cambridge

this 12th day of May 1995
Before me
A practising Solicitor
or Commissioner for Oaths
Signature
for and on behalf of
The Secretary of State for Defence

MOD Boundary
Footpaths
Bridleways
Roads used as public footpaths
Byways open to all traffic
Public roads other than byways

MINISTRY OF DEFENCE FREEHOLD ESTATE

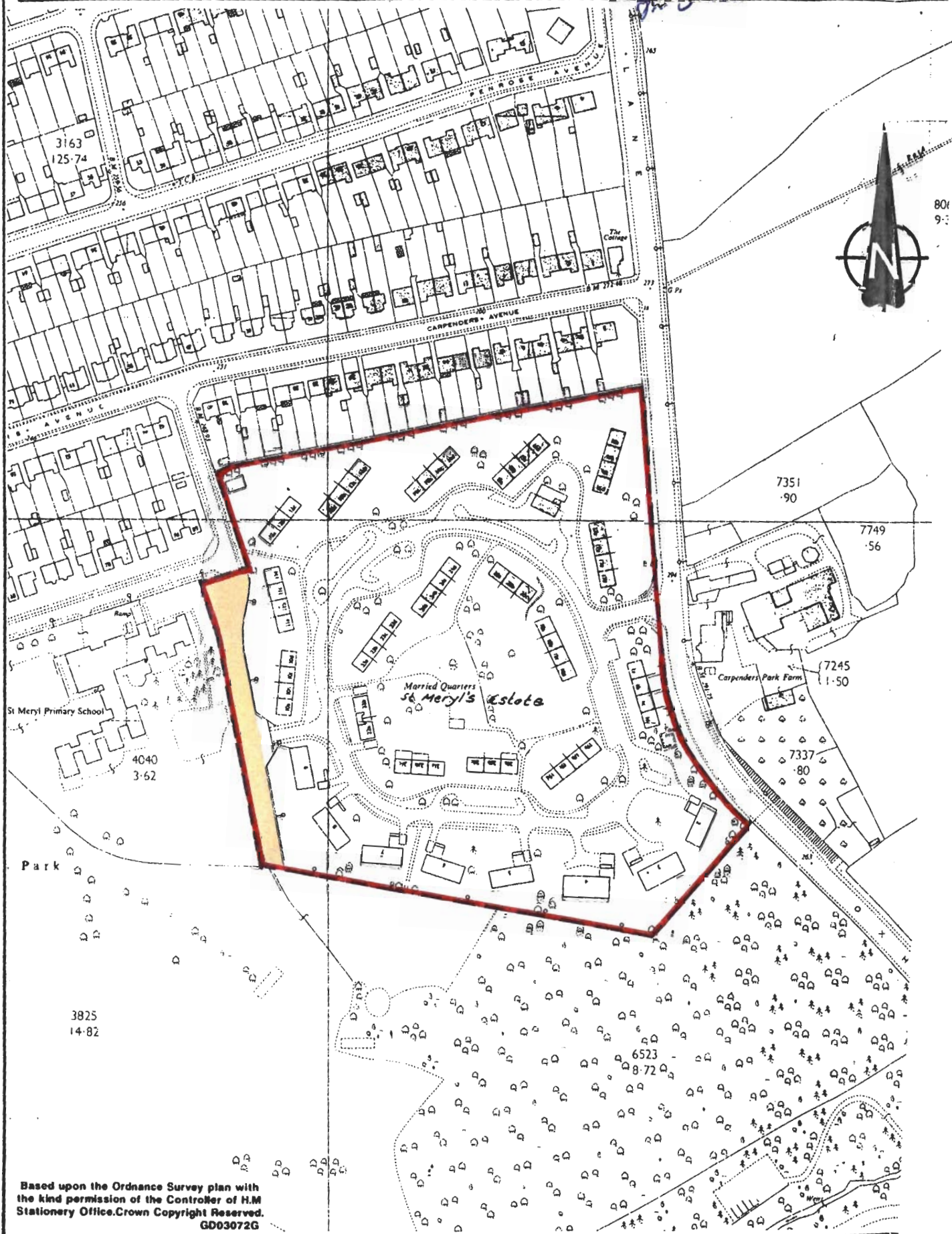
Extent of Public Rights recognised by the
Secretary of State for Defence

SCALE 1:2500

EXTRACT FROM:
OS SHEET TQ1293

NOTE: Plans to be read in conjunction with the Statutory Declaration dated *12th May 1995* *(A Solicitor)*

MOD Defence Lands Service (East), Block A,
Brooklands Avenue, Cambridge, CB2 2DA



Based upon the Ordnance Survey plan with
the kind permission of the Controller of H.M.
Stationery Office. Crown Copyright Reserved.
GD03072G