



**Ministry of Defence  
Defence Land Agent**

Block D Brooklands Avenue Cambridge CB2 2DZ

Telephone: 0223 45 Ext:

Fax: 0223 455369

*Herts County Council,  
County Hall,  
Pegs Lane,  
Hertford SG13 8DE*

Your reference

Our reference

*4D/168/2/PART 2*

Date *30 August 1989*

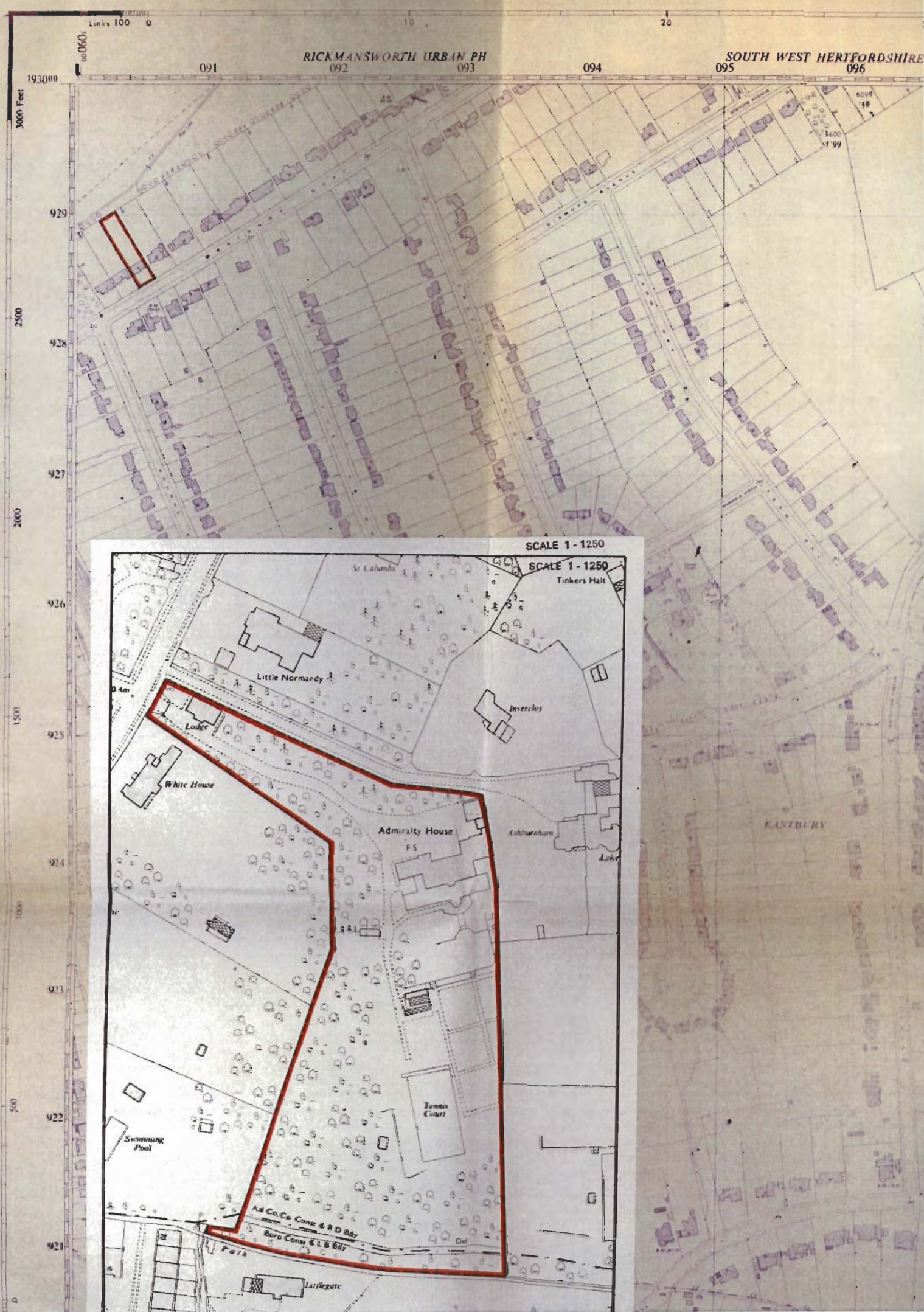
Dear Sir

**SECTION 31 - THE HIGHWAYS ACT 1980**

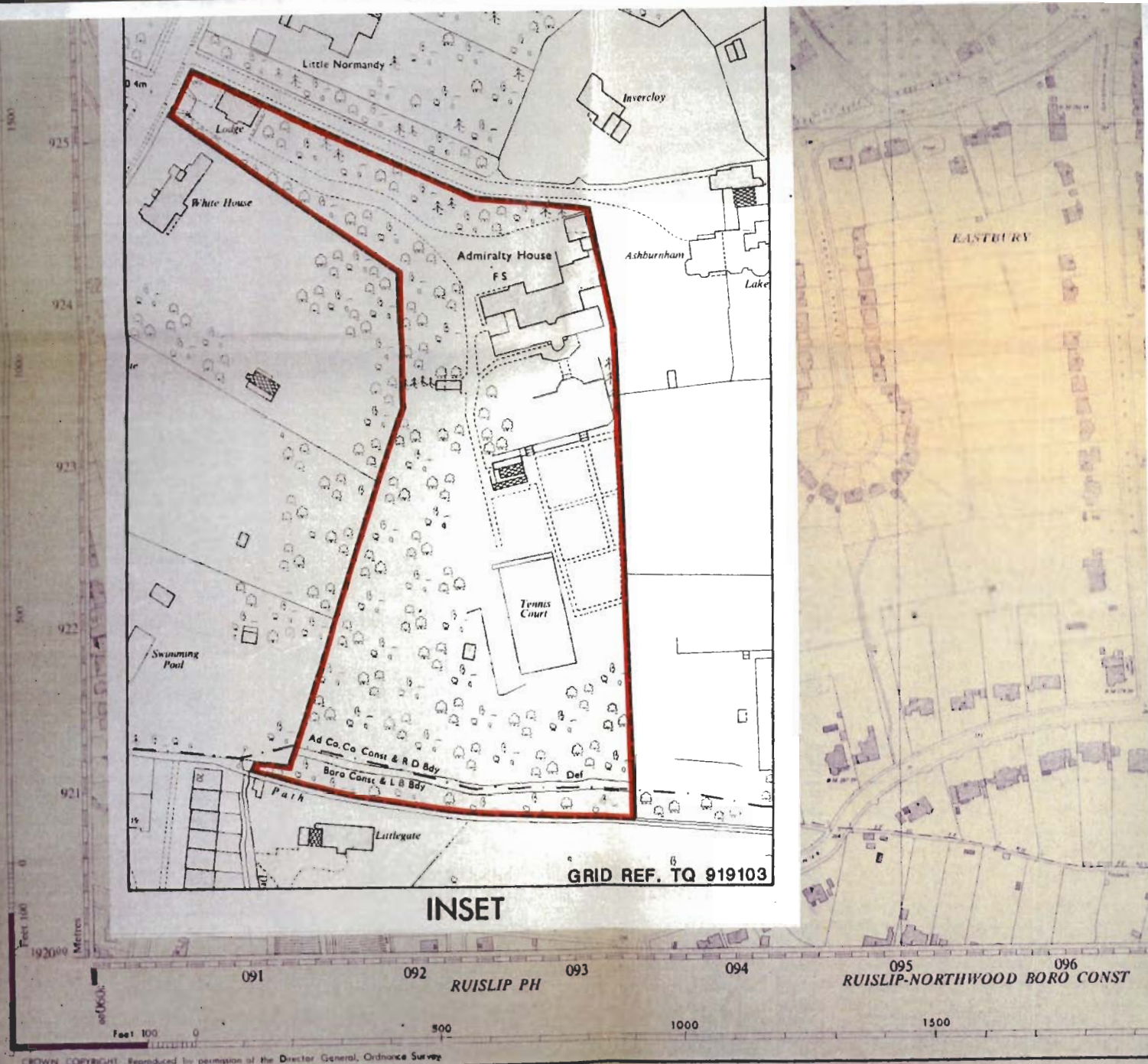
1. In accordance with the provisions of Sub-Section 31(6) of the Highways Act 1980, I am directed to deposit with you the enclosed plan/~~plans~~ numbered *LD/228/2 - sheets 35* of the Ministry of Defence Establishments within your area and more particularly known as *R.N. + R.A.F. Joint Maritime R.Q. - R.M.S. Warner* ~~respective~~, over which the *Northwood* Secretary of State for Defence states no ways have been dedicated as highways. Will you please acknowledge safe receipt of the plans.

Yours faithfully

Defence Land Agent  
For and on behalf of the Secretary of State for Defence







## LEGEND

- MOD Boundary
- Footpaths
- Bridleways
- Roads used as public footpaths
- Byways open to all traffic
- Public roads other than byways

MINIST

NOTE: Plans to be read in conjunction with





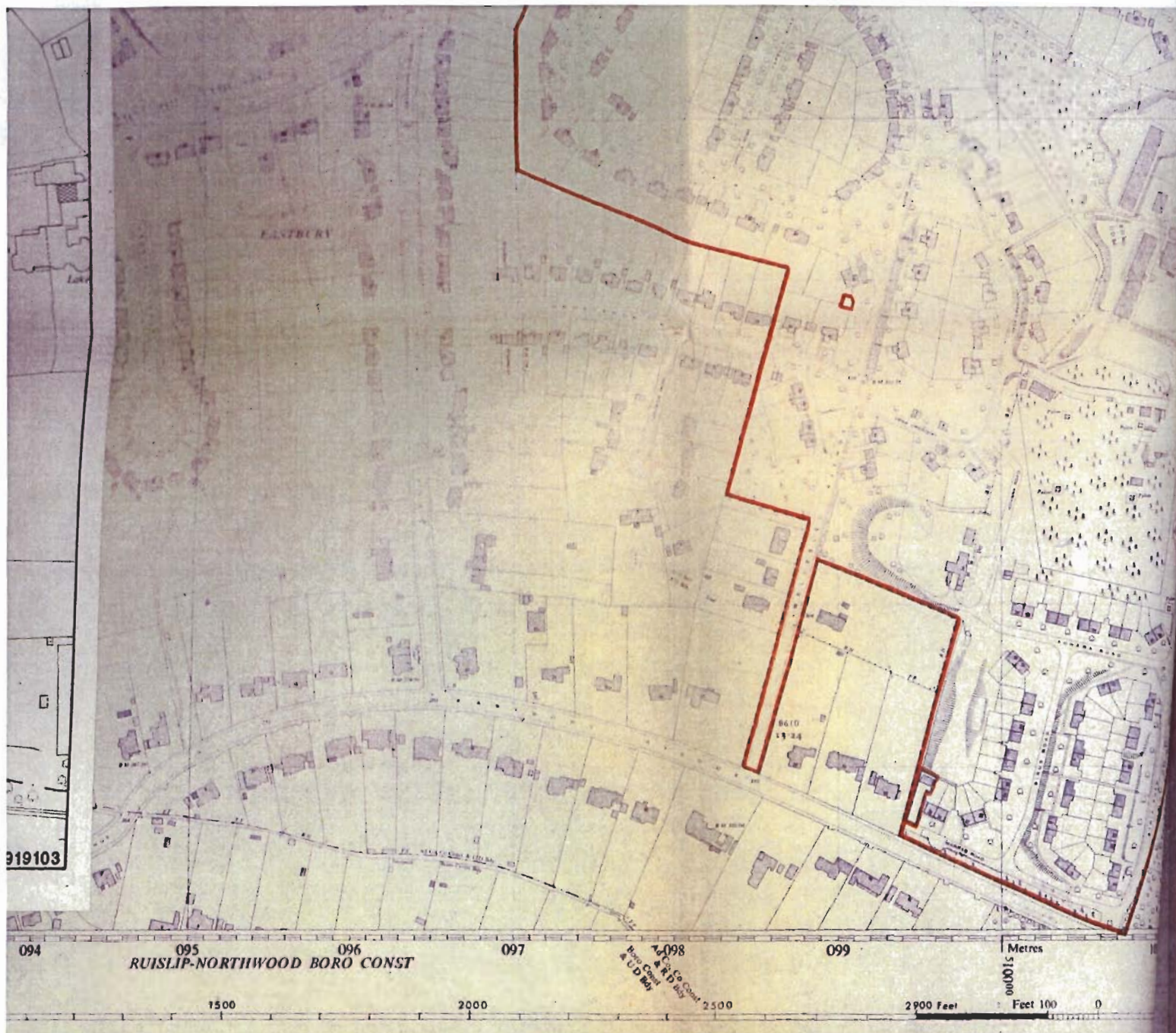
1-1250

1-1250  
inkers Halt



19103





# NORTHWOOD

## R.N. & R.A.F. JOINT MARITIME

### (HMS WARRIOR)

END

HIGHWAYS ACT 1980 SECTION 31 (6)

MINISTRY OF DEFENCE FREEHOLD

Public footpaths  
all traffic  
than byways

Extent of Public Rights recognised by the  
Secretary of State for Defence

to be read in conjunction with the Statutory Declaration dated

30 May



IN PARCELS DIVIDED BY THE SHEET EDGE, THE  
ACREAGES ARE SHOWN TO SHEET EDGE ONLY.

10

20

30 Chains

101

102

103

104

105

106

107

1930<sup>00</sup>

46 Chains

929

928

927

926

925

924

923

922

921

Old Hangings

The Plantations

1567

38

44

4254

6.45

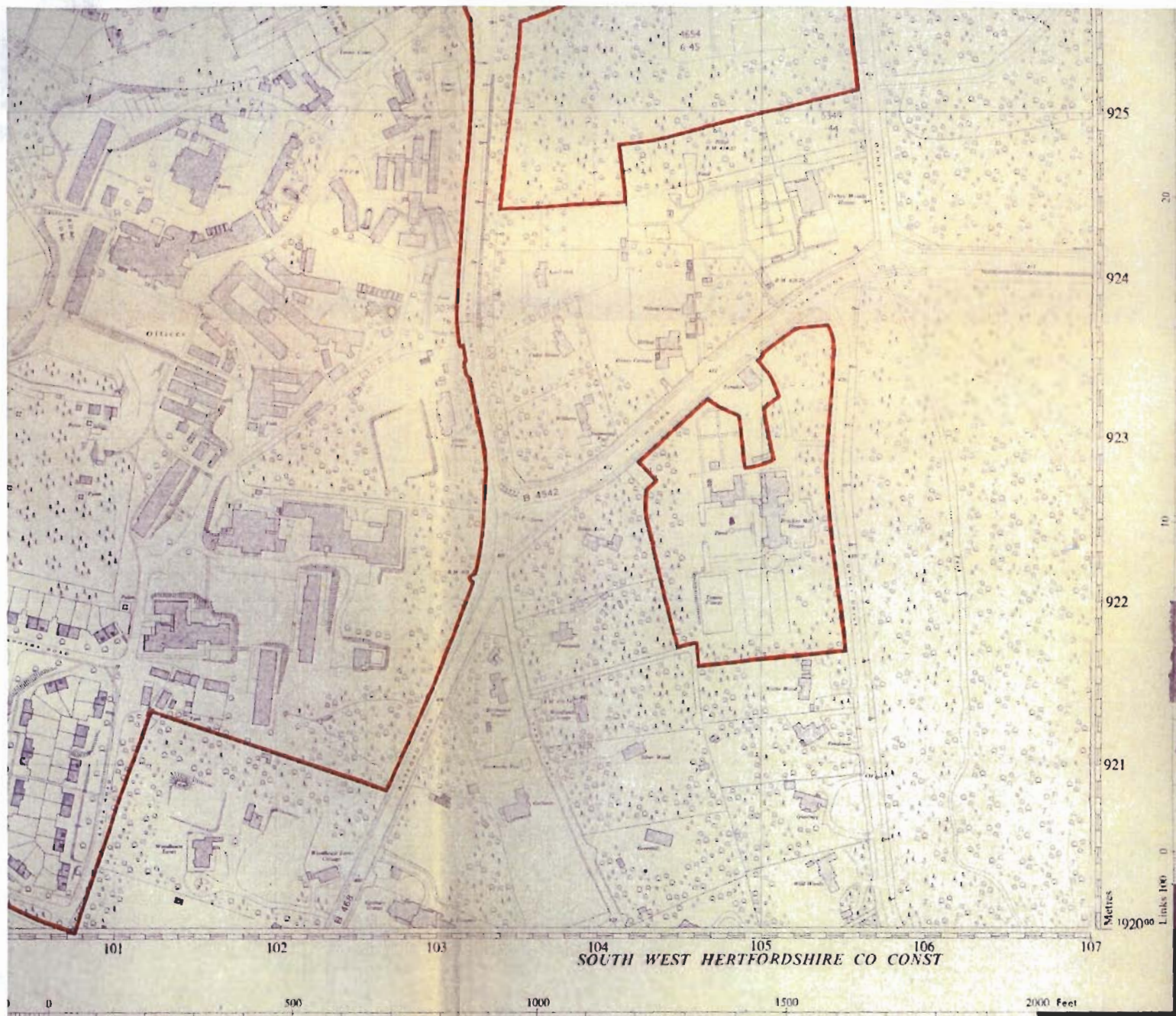
249

44

037111

0 4542





**TIME H.Q.**

DEFENCE LAND AGENT  
Property Services Agency  
St Georges House,  
195 Waterloo Road, London SE1

Drawing No

ION/228/2

Plan No.

Date

(6)

**LD ESTATE**

the

**NORTHWOOD R.N. & R.A.F.**

Defence Land Agent  
MOD/DLA  
Brooklands Avenue  
CAMBRIDGE

0 AUGUST 1989

**PLAN 1 of 1**

*Solwator*





MINISTRY OF DEFENCE  
Defence Lands Service (East)

Block A Brooklands Avenue Cambridge CB2 2DA

Telephone 0223 456017  
Fax 0223 456006

GTN 3841- 6017  
GTN 3841-6006

FAD. 1

Hertfordshire County Council  
County Hall  
Hertford  
Hertfordshire  
SG13 8DE

Your reference

Our reference

D/DLSE/168/300

Date 12 May 1995

Dear Sir

SECTION 31 - THE HIGHWAYS ACT 1980

1. In accordance with the provisions of Sub-section 31(6) of the Highways Act 1980, I am directed to deposit with you the enclosed ~~plan~~/plans numbered <sup>Pt Herts 35, Pt Herts 50 & Pt Herts 58</sup> of the Ministry of Defence Establishments within your area and more particularly known as Northwood. respectively, over which the Secretary of State for Defence states no ways have been dedicated as highways. Will you please acknowledge safe receipt of the plans.

Yours faithfully

ARICS

Deputy Defence Land Agent East  
for and on behalf of the  
Secretary of State for Defence

highway.agr/djk





I, Stuart Mark Fox BSc ARICS, for and on behalf of the SECRETARY OF STATE FOR DEFENCE and acting under the authority conferred upon me by the said Secretary of State DO SOLEMNLY AND SINCERELY DECLARE THAT:

1. The Secretary of State for Defence on the 30<sup>th</sup> day of August 1999 in accordance with Section 31(6) of the Highways Act 1980 caused to be deposited with the Hertfordshire County Council [and the ~~\_\_\_\_\_~~ Council] [a] map[s] of certain Establishments vested in the said Secretary of State within the area[s] administered by such Council[s] together with a statement indicating what ways (if any) over that land the said Secretary of State admitted to have been dedicated as highways.
2. No additional way ~~[other than the way[s] described in the Schedule herein contained and indicated on the plan annexed to this Declaration]~~ over the land delineated on the map so deposited with the Hertfordshire County Council has been dedicated as a highway since [the date of the deposit] [the 30<sup>th</sup> day of August 1999] being the date of the lodgement in accordance with the said Section of a previous Declaration made in respect of the said land] AND I MAKE this solemn declaration conscientiously believing the same to be true and by virtue of the provisions of the Statutory Declarations Act 1835.

~~[THE SCHEDULE above referred to]~~

~~The way[s] shown on the plan annexed hereto by [a] line[s], the extent of the public rights granted by the dedication being as indicated by the legend on the said plan]~~

DECLARED

STATEMENT MADE AT Cambridge

this 12<sup>th</sup> day of May 1995

Before me

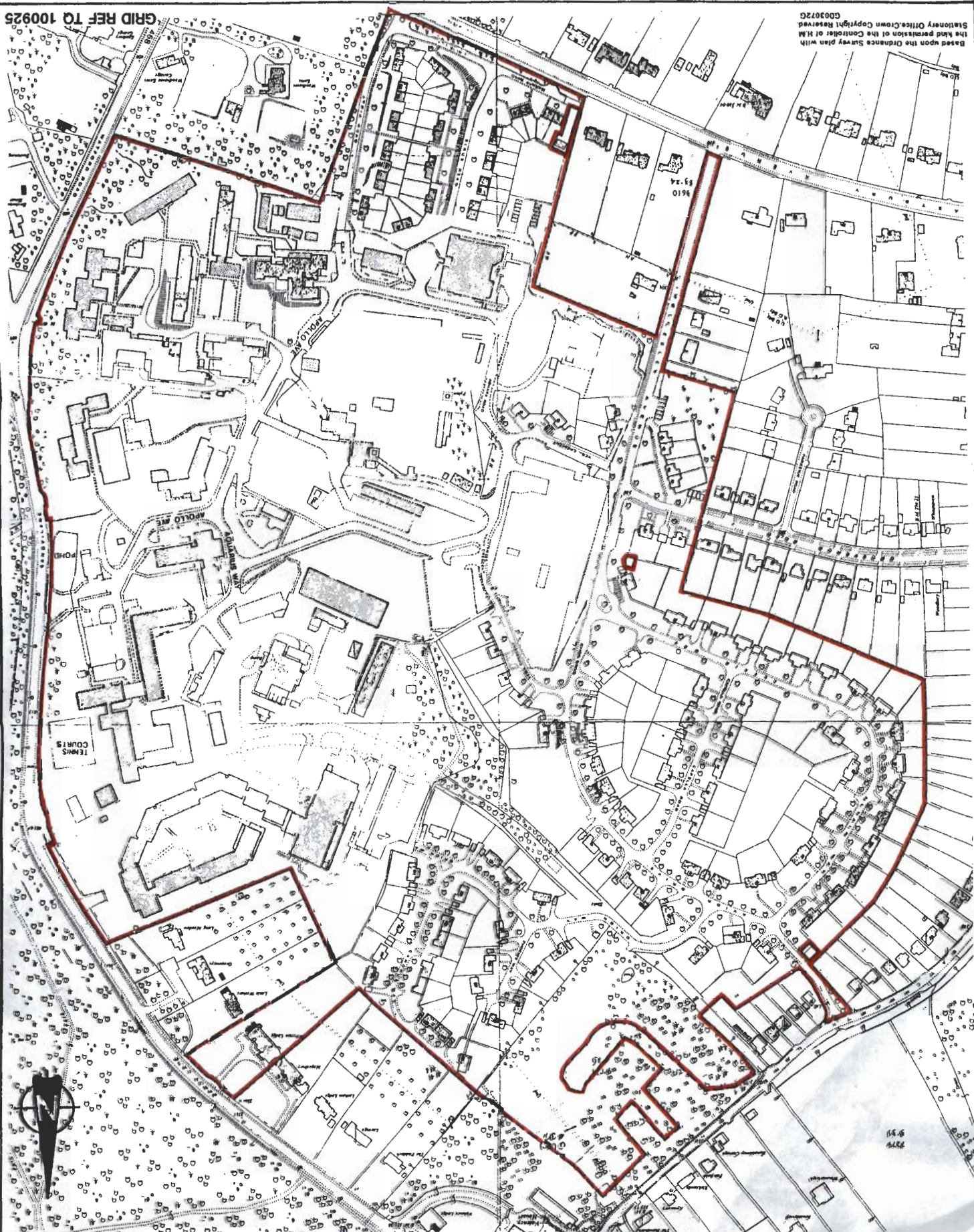
A practising Solicitor  
or Commissioner for Oaths

Signature

for and on behalf of  
The Secretary of State for Defence



<p><b>MINISTRY OF DEFENCE FREEHOLD ESTATE</b></p> <p>Extent of Public Rights recognised by the Secretary of State for Defence (A Solicitor)</p> <p>1995</p>		<p><b>LEGEND</b></p> <p>MOD Boundary</p> <p>Footpaths</p> <p>Bridleways</p> <p>Roads used as public footpaths</p> <p>Byways open to all traffic</p> <p>Public roads other than byways</p>
<p><b>NORTHWOOD</b></p> <p>SCALE 1:2500</p> <p>EXTRACT FROM:</p> <p>DWG NO. HEFTS 35</p>	<p>MOD Defence Lands Service (East), Block A</p> <p>Brooklands Avenue, Chertsey, Cht 20A</p>	





HERTFORDSHIRE

WATFORD RD (Dec No 1)

WATFORD RURAL C P

PLAN 2 OF 3

132/2110

TO 10925W



**LEGEND**

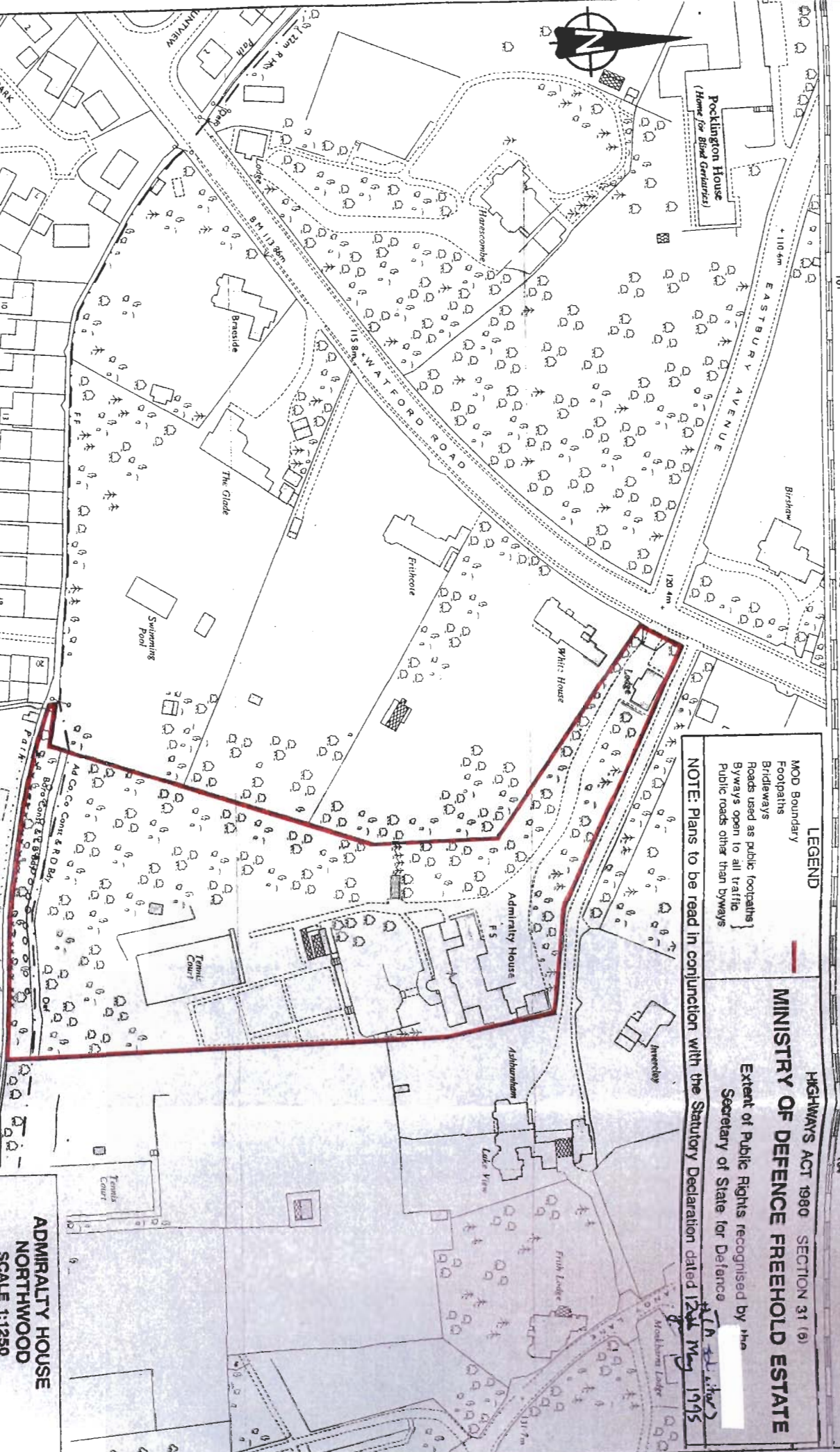
MOD Boundary  
Footpaths  
Bridleways  
Roads used as public footpaths  
Byways open to all traffic  
Public roads other than byways

**HIGHWAYS ACT 1980 SECTION 31 (6)**

**MINISTRY OF DEFENCE FREEHOLD ESTATE**

Extent of Public Rights recognised by the  
Secretary of State for Defence

**NOTE:** Plans to be read in conjunction with the Statutory Declaration dated 12th May 1995



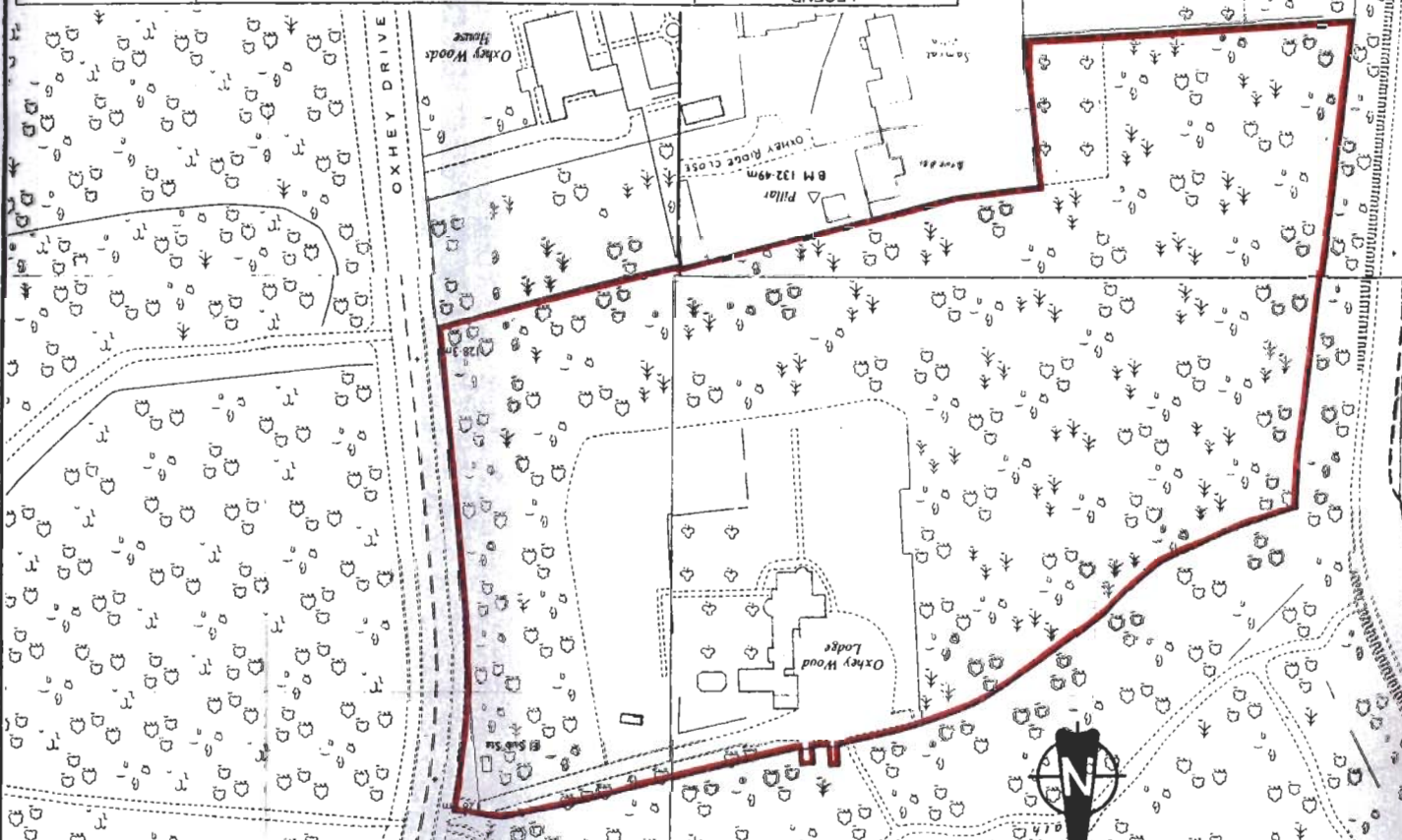
**ADMIRALTY HOUSE  
NORTHWOOD**

SCALE 1:1250  
GRID REF TO103918  
EXTRACT FROM HERTS.50

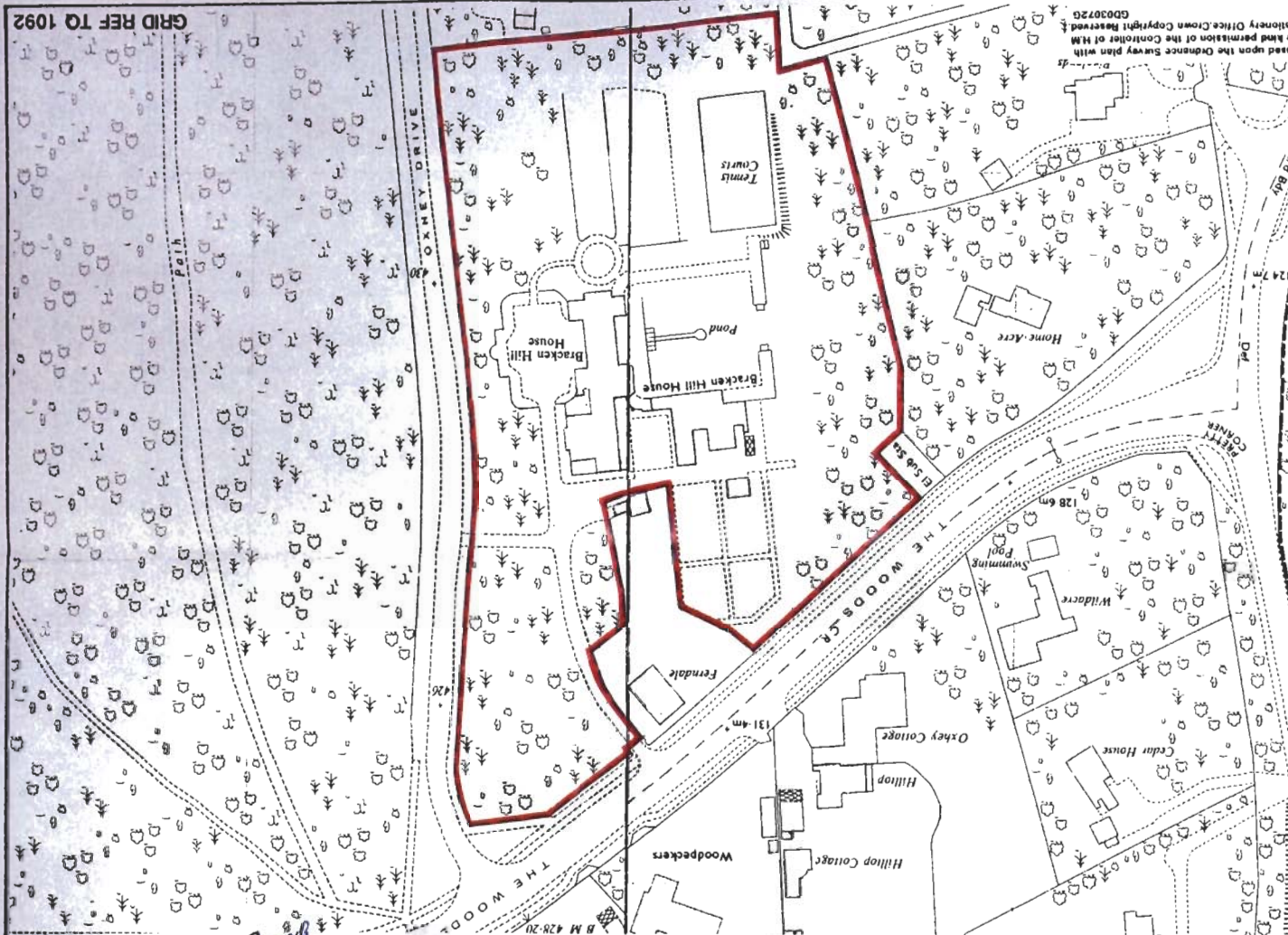
MOD Defence Lands Service (East), Block A,  
Brooklands Avenue, Cambridge, CB2 2DA

Reproduced from the Ordnance Survey plan with  
the permission of the Controller of H.M.  
Stationery Office. Crown Copyright Reserved.  
00080720





<p><b>LEGEND</b></p> <p>MOD Boundary</p> <p>Footpaths</p> <p>Bridleways</p> <p>Roads used as public footpaths</p> <p>Byways open to all traffic</p> <p>Public roads other than byways</p>	
<p><b>MINISTRY OF DEFENCE FREEHOLD ESTATE</b></p> <p>Extent of Public Rights recognised by Secretary of State for Defence</p> <p>NOTE: Plans to be read in conjunction with the Statutory Declaration dated 12th May 1995</p>	
<p>HIGHWAYS ACT 1980 SECTION 31 (6)</p> <p>SCALE 1:1250</p> <p>EXTRACT FROM: HERTS.50</p>	<p>NORTHWOOD</p>







**DEFENCE ESTATES**

Delivering Estate Solutions to Defence Needs

## Defence Estates East

Stirling House, Denny End Road, Waterbeach, Cambridge CB5 9QE

Telephone: Direct Dialling: 01223 255429  
DCSA DFTS: (9)  
Facsimile: 01223 255406  
E-mail:  
Internet Site: [www.defence-estates.mod.uk](http://www.defence-estates.mod.uk)



Hertfordshire County Council  
County Hall  
Hertford  
SG12 8DN

Your Ref

Our Ref  
D/DE/E/168/180/6

Date  
26 May 2001

For the attention of the Definitive Map Officer

Dear Sir

### SECTION 31 – THE HIGHWAYS ACT 1980

In accordance with the provisions of Sub-Section 31(6) of the Highways Act 1980, I am directed to deposit with you the enclosed plan of the Ministry of Defence Establishment within your area and more particularly known as Northwood over which the Secretary of State for Defence states no ways have been dedicated as highways.

Please acknowledge receipt and acceptance of the plans.

Yours faithfully

Defence Estate East  
for and on behalf of the Secretary of State for Defence

133/2/10  
(Block 'D')

RICKMANSWORTH



British Quality  
Foundation

DRIVING FOR PEOPLE PROMOTING BUSINESS EXCELLENCE



Defence Estates East is an Agency of the MOD





**DEFENCE ESTATES**

*Delivering Estate Solutions to Defence Needs*

---

**NORTHWOOD**

**HERTFORDSHIRE**

**STATUTORY DECLARATION**

**Sub Section 31 (6) Highways Act 1980**

**24 MAY 2001**

DEFENCE ESTATES EAST  
STIRLING HOUSE  
DENNY END ROAD  
WATERBEACH  
CAMBRIDGE  
CB5 9QE



I, ROBIN STUART BERRY, for and on behalf of THE SECRETARY OF STATE FOR DEFENCE, and acting under the authority conferred upon me by the said Secretary of State DO SOLEMNLY AND SINCERELY DECLARE as follows:

1. The Secretary of State for Defence on the 24<sup>th</sup> day of May 2001 in accordance with Section 31(6) of the Highways Act 1980 caused to be deposited with the Hertfordshire County Council a map of Northwood an Establishment vested in the said Secretary of State within the area administered by such Council together with a statement indicating what ways (if any) over that land the said Secretary of State admitted to have been dedicated as highways.

2. No additional way over the land delineated on the map so deposited with the Hertfordshire County Council has been dedicated as a highway.  
AND I MAKE this solemn declaration conscientiously believing the same to be true and by virtue of the provisions of the Statutory Declarations Act 1835

DECLARED at  
(address)

.....18, THE BRIDGEWAY.....

.....ST. IVES.....

.....CAMBRIDGESHIRE.....

this 24<sup>th</sup> day of May 2001  
Before me,

(signature)

.....[Signature].....

(print name)

.....ANDREW J. ROBERTS.....

A Practising Solicitor or Commissioner for Oaths

(signature of Declarant)

.....[Signature].....

for and on behalf of THE SECRETARY OF STATE FOR DEFENCE

(print name)

.....R. S. BERRY.....

(position within Defence Estates)

.....Head Estate Services East.....