

DATED 31st May **2002**

**STATUTORY DECLARATION
Section 31 (6) of the Highways Act 1980**

**Longmores
Hertford
Herts**

above and at the present time I have no intention of dedicating any public rights of way over the remaining property

AND I MAKE this solemn declaration on the 31st day of May Two thousand and two conscientiously believing it to be true and by virtue of the Statutory Declarations Act 1835

DECLARED by the above named)
[redacted])
at 9, Williams Square,)
in the County of Wrexham)
the 31st day of May 2002)

Before me 21 1

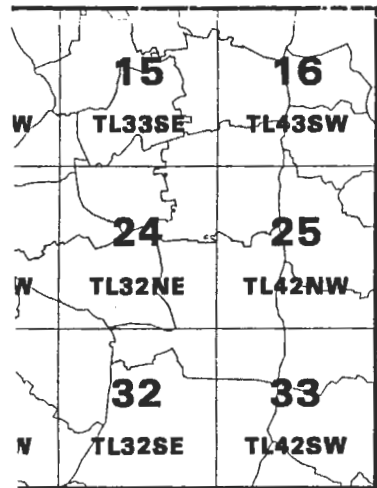
Commissioner for Oaths
or a Justice of the Peace
or Solicitor

(Signature)

incorporates legal changes and events
rights of Way up to 1st November, 2000

- Public Footpath
- Public Bridleway
- Used as Public Path
- Way Open to All Traffic
- Right of Way temporarily closed
- Indicates a change in path numbering
- Information on this map of any other road,
shows no evidence of a Right of Way.

The Survey map data included within this
provided by Hertfordshire County Council
in the Ordnance Survey in order to fulfil its
aim to record the County's Rights of Way
and make that information publicly available.
If this mapping should contact Ordnance
Survey for advice should they wish to licence
the Survey mapping for their own use.

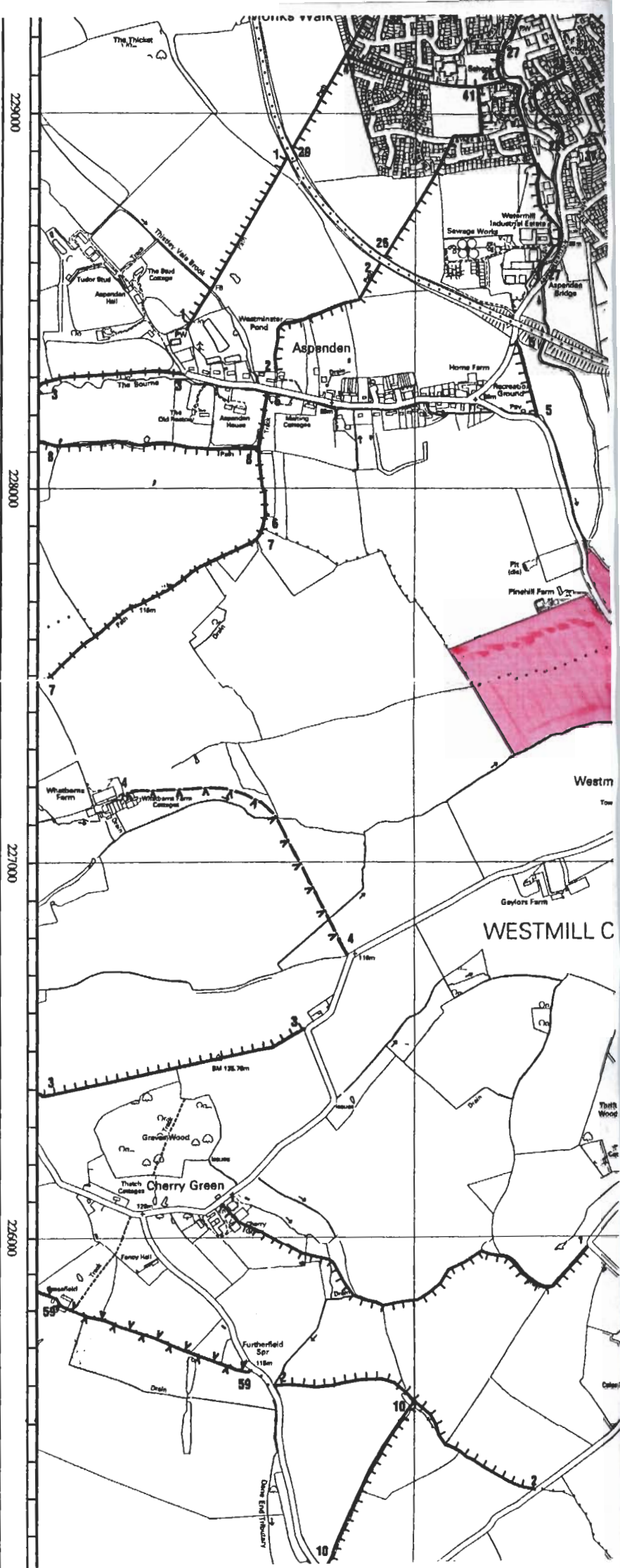


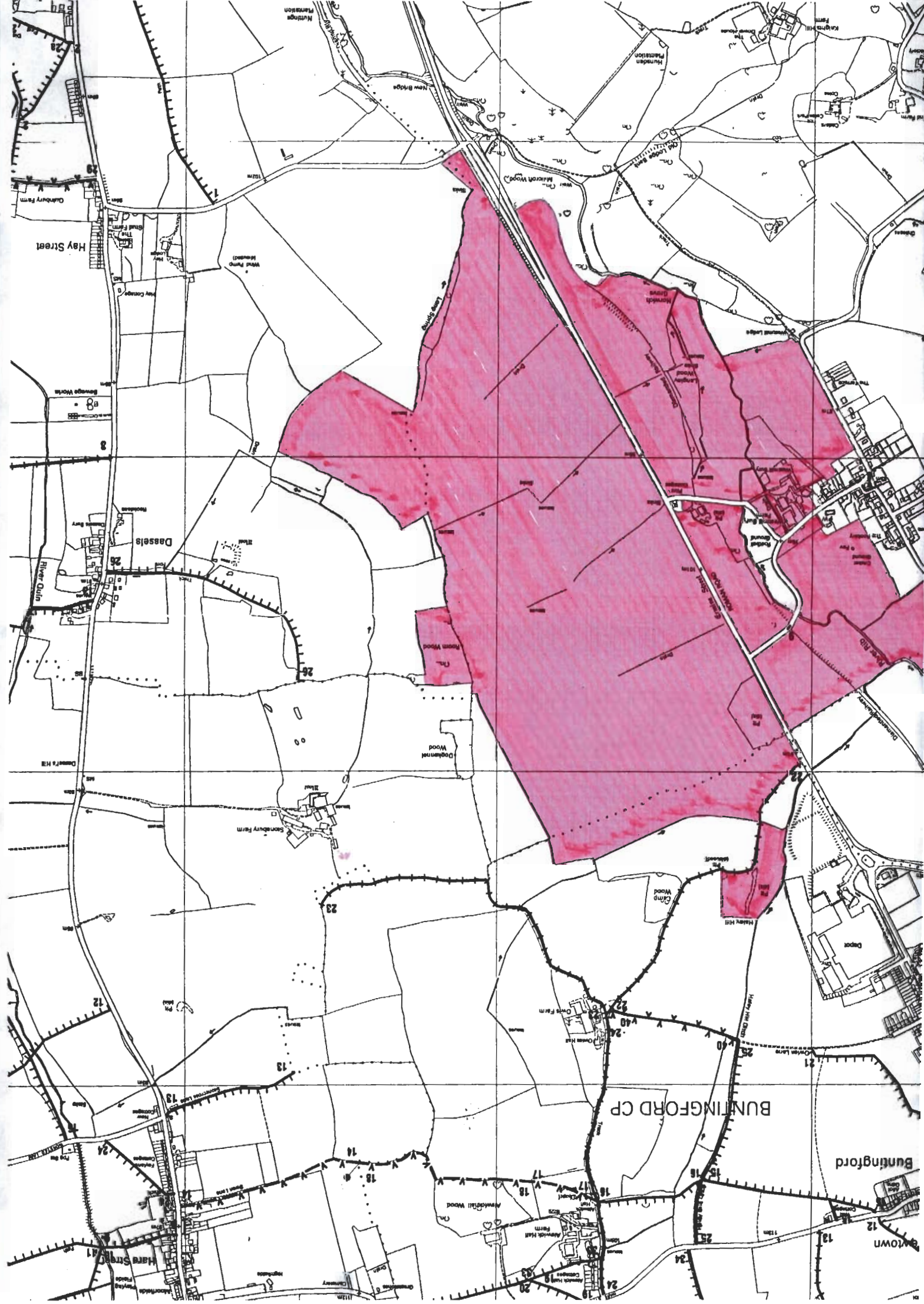
WR

Grid north



Scale 1:10000
(10 cm to 1 Km)





DATED May / June 2002

STATUTORY DECLARATION
Section 31 (6) of the Highways Act 1980

SON

**Longmores
Hertford
Herts**

We, _____ K of _____ Street London WC1B
_____ S of _____ St Albans Hertfordshire and
I, _____ ON of _____ Cambridgeshire DO SOLEMNLY AND SINCERELY DECLARE as follows:-

1. We are and have been since the Twenty second day of August One thousand nine hundred and ninety-four the joint owners of the land known as Westmill Bury Farm Westmill Buntingford Hertfordshire ("the said property") more particularly delineated on the map accompanying this Declaration and thereon coloured pink
2. On the Twenty-seventh day of April One thousand nine hundred and ninety the said _____ CLARK and _____ were the joint owners of the said property and they deposited with Hertfordshire County Council, being the appropriate Council, a Statement accompanied by a map (sheet 24 of the Definitive Map of Public Rights of Way in Hertfordshire dated the 1st June 1989) delineating the said property by pink colouring which stated that the rights of way shown on the Definitive Map were correct and stating for the avoidance of doubt that the relevant Parish Survey path numbers which cross the said property were numbered 9 and 22 as shown on the said map
3. On the Tenth day of January One thousand nine hundred and ninety-one Longmores of 24 Castle Street Hertford SG14 1HP solicitors to the said _____ K and the said _____ deposited with Hertfordshire County Council, being the appropriate Council, Statutory Declarations dated the Thirteenth day of December One thousand nine hundred and ninety and the Twenty-first day of December One thousand nine hundred and ninety respectively by the said _____ CLARK and the said _____ stating that no additional ways had been dedicated as highways over the said property since the deposit of the Statement referred to in 2 above
4. On the Twenty-ninth day of October One thousand nine hundred and ninety six Longmores of 24 Castle Street Hertford SG14 1HP solicitors to the said _____ and _____ ON deposited with Hertfordshire County Council, being the appropriate Council, Statutory Declarations dated the Twenty-third day of September One thousand nine hundred and ninety six, the Twelfth day of October One thousand nine hundred and ninety six and the Twenty-third day of October One thousand nine hundred and ninety six respectively by the said _____ and _____ stating that no additional ways had been dedicated as highways over the said property since the deposit of the Statements referred to in 2 and 3 above

5. No additional ways have been dedicated over the said property since the date of the Statutory Declarations referred to in 4 above and at the present time we have no intention of dedicating any more public rights of way over the said property

AND WE MAKE this solemn declaration on the dates detailed below conscientiously believing it to be true and by virtue of the Statutory Declarations Act 1835

DECLARED BY the above named)
)
at **Bishop & Sewell**)
in the County of **Greater London**)
the **21st** day of **May** 2002)

Before me **11. 00. 00**

~~Commissioner for Oaths~~
~~or a Justice of the Peace~~
~~or Solicitor~~

Bishop & Sewell
Solicitors
32 Bloomsbury St.
London WC1B 3QJ

DECLARED BY the above named)
)
at **St. Albans**)
in the County of **Hertford**)
the **6th** day of **June** 2002)

Before me

~~Commissioner for Oaths~~
~~or a Justice of the Peace~~
~~or Solicitor~~

P.N. BARNES LLB
SOLICITOR AND
NOTARY PUBLIC

DECLARED BY the above named)
)
at **Cambridge**)
in the County of **Cambridgeshire**)
the **18** day of **June** 2002)

Before me

~~Commissioner for Oaths~~
~~or a Justice of the Peace~~
~~or Solicitor~~

LONGMORES

SOLICITORS

C.J.N. LONGMORE
J.D. BOLTON
ALAN LAWSON
ANNA B. BAPTIST
GRAHAM J. FIELD
RICHARD N. TAYLOR
MALCOLM R.A. BOLTON

Consultants
D.J. CLARE
R.E. REED

P.O. BOX 17
24 CASTLE STREET
HERTFORD
SG14 1HP


TEL. HERTFORD (0992) 586781

FAX HERTFORD (0992) 552662
D.X. 57900 HERTFORD

Your Reference:

Our Reference:

The County Secretary,
County Secretary's Office,
Hertfordshire County Council,
County Hall,
Hertford,
SG13 8DE.



For the attention of Mrs.

Dear Sir,

SECTION 31(6) HIGHWAYS ACT 1980
WESTMILL BURY FARM, WESTMILL, BUNTINGFORD, HERTS.

We write as the Trustees of Lt. Col. R.P. McMullen's Marriage Settlement - Retained Fund, and as such the freehold owners of Westmill Bury Farm.

Map not attached
A map (Sheet 24 of the Definitive Map) defining the boundaries of Westmill Bury Farm, shaded in pink, is attached to this letter. It is admitted that the rights of way shown on this current Definitive Map of Public Rights of Way in Hertfordshire dated 1st June, 1989 are correct. For the avoidance of doubt, the relevant Parish Survey path numbers which cross Westmill Bury Farm are 9 and 22, as shown on this Sheet 24.

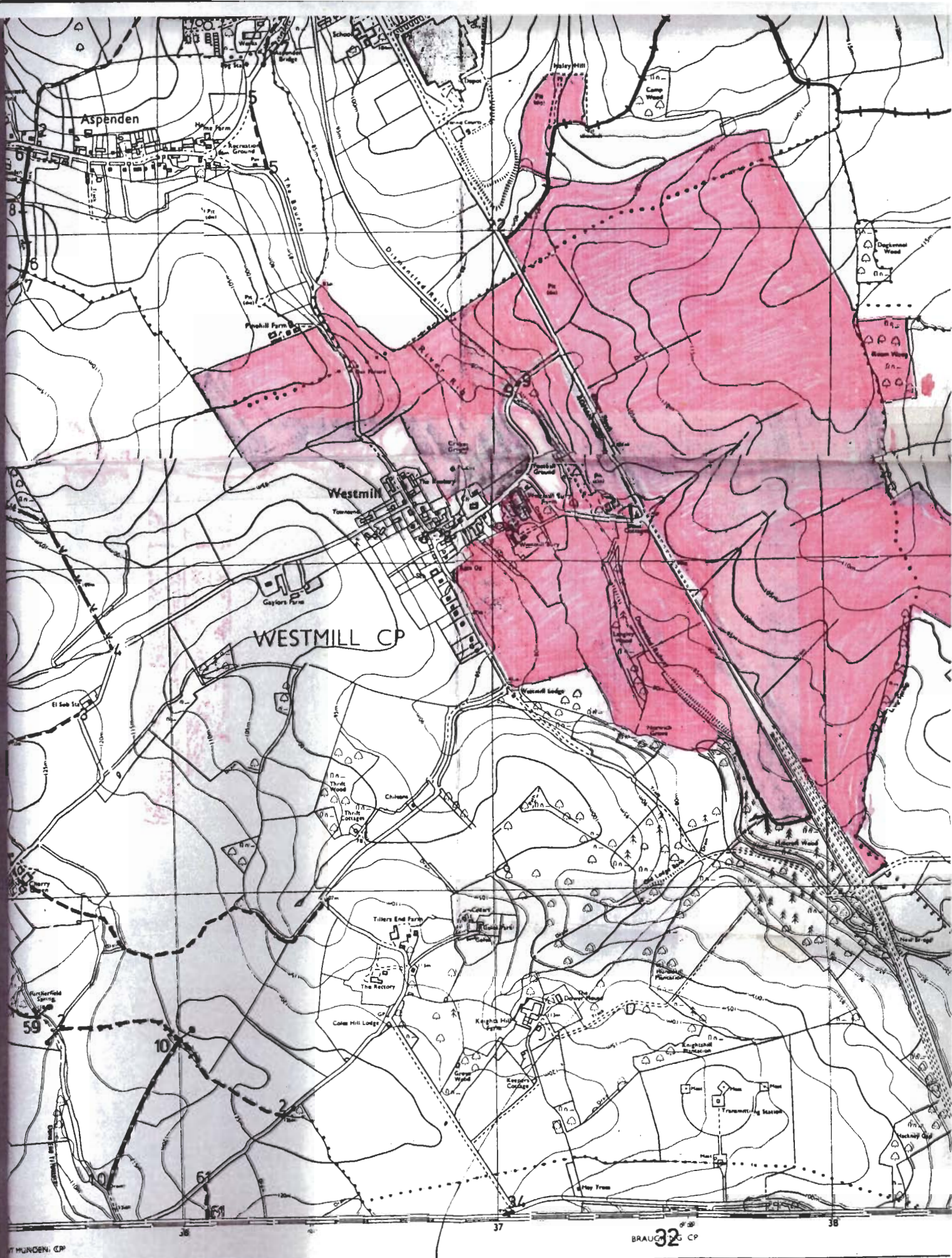
Please treat this letter and the attached plan as a plan and notice deposited with the County Council in accordance with Section 31(6) Highways Act 1980 to the effect that only the rights of way shown on the current Definitive Map are acknowledged to be public ways and that no further or additional ways have been dedicated since the issue of Sheet 24.

It is our intention within a period of six years from this letter to lodge a Statutory Declaration conforming to Section 31(6)(b)(i) of the above Act.

[Handwritten signature]
.....

[Handwritten signature]
.....

Trustees.



This line is an ownership boundary

DATED 13th December 1990

ROGER LONGMORES

STATUTORY DECLARATION

Longmores
Hertford
Herts

I of Street London WC1B DO
SOLEMNLY AND SINCERELY DECLARE as follows:-

1. On the Twenty-eighth day of March One thousand nine hundred and ninety my Co-Trustee CHARLES JOHN NIGEL LONGMORE of 24 Castle Street Hertford in the County of Hertford and myself deposited a map of our land at Westmillbury Farm Westmill Buntingford Hertfordshire with Hertfordshire County Council together with a statement of the highways over that land then dedicated to the public
2. Since such deposit and statement no ways additional to those on such map and described in such statement have been dedicated by CHARLES JOHN NIGEL LONGMORE or myself for the use of the public as highways

AND I MAKE THIS SOLEMN DECLARATION conscientiously believing the same to be true and by virtue of the Statutory Delcarations Act 1935

DECLARED by the above named)

at 9)
in the County of *London*)
the *13TH* day of *December*)
1940

Before me, *DI*

~~Solicitor/Commissioner for Oaths~~

Bishop & Sewell
Solicitors
90 Great Russell St.,
London WC1B 3RJ

DATED 21st December 1990

STATUTORY DECLARATION

Longmores
Hertford
Herts

1. On the Twenty-eighth day of March One thousand nine hundred and ninety my Co-Trustee ROGER JACKSON CLARK of 2 Bloomsbury Street London WC1B 3ST and myself deposited a map of our land at Westmillbury Farm Westmill Buntingford Hertfordshire with Hertfordshire County Council together with a statement of the highways over that land then dedicated to the public

- AND I MAKE THIS SOLEMN DECLARATION conscientiously believing the same to be true and by virtue of the Statutory Delcarations Act 1935

at 9 Parliament Square (Hertford)
in the County of Hertford)
the 21st day of December)

Before me,

~~Solicitor/Commissioner for Oaths~~

DATED _____ 1996

DONALD W. WOOD

STATUTORY DECLARATION
Section 31(6) of the Highways Act 1980

Longmores
Hertford
Herts

We ~~Robert Jackson~~ of 2 Bloomsbury Street London WC1B 3ST
D of 37 Holywell Hill St Albans Hertfordshire
and I ~~Robert Jackson~~ of Caxton Manor Caxton Cambridge
Cambridgeshire DO SOLEMNLY AND SINCERELY DECLARE as follows :-

1. We are and have been since the Twenty second day of August One thousand nine hundred and ninety-four the joint owners of the land known as Westmill Bury Farm Westmill Buntingford Hertfordshire ("the said property") more particularly delineated on the map accompanying this Declaration and thereon coloured pink
2. On the Twenty-seventh day of April One thousand nine hundred and ninety the said ~~J. Jackson~~ and ~~J. Jackson~~ were the joint owners of the said property and they deposited with Hertfordshire County Council, being the appropriate Council, a Statement accompanied by a map (sheet 24 of the Definitive Map of Public Rights of Way in Hertfordshire dated the 1st June 1989) delineating the said property by pink colouring which stated that the rights of way shown on the Definitive Map were correct and stating for the avoidance of doubt that the relevant Parish Survey path numbers which cross the said property were numbered 9 and 22 as shown on the said map
3. On the Tenth day of January One thousand nine hundred and ninety-one Longmores of 24 Castle Street Hertford SG14 1HP solicitors to the said ~~J. Jackson~~ UK and the said ~~J. Jackson~~ deposited with Hertfordshire County Council, being the appropriate Council, Statutory Declarations dated the Thirteenth day of December One thousand nine hundred and ninety and the Twenty-first day of December One thousand nine hundred and ninety respectively by the said ~~Robert Jackson~~ UK and the said ~~J. Jackson~~ stating that no additional ways had been dedicated as highways over the said property since the deposit of the Statement referred to in 2 above
4. No additional ways have been dedicated over the said property since the date of the Statutory Declarations referred to in 3 above and at the present time we have no intention of dedicating any more public rights of way over the said property

AND WE MAKE this solemn declaration on the day of
One thousand nine hundred and ninety-six
conscientiously believing it to be true and by virtue of the
Statutory Declarations Act 1835

DECLARED by the above named)
at 40 Great Russell Street)
in the County of London)
the 23rd day of September 1996)
Before me)
.....)
~~Commissioner for Oaths~~)
~~or a Justice of the Peace~~)
or Solicitor)

DECLARED by the above named)
at 16r Peter Street, S.W. 11)
in the County of London)
the 12th day of October 1996)
Before me)
.....)
~~Commissioner for Oaths~~)
~~or a Justice of the Peace~~)
or Solicitor)

G. R. DANEURY
SOLICITOR

DECLARED by the above named)
at 14ish Street, Putney, London)
in the County of Middlesex)
the 23rd day of October 1996)
Before me)
.....)
~~Commissioner for Oaths~~)
~~or a Justice of the Peace~~)
or Solicitor G. M. WOODS)

Dated : AUGUST 1997

STATUTORY
DECLARATION

- of -

— R

