

# DEPOSIT OF STATEMENT AND PLAN

## SECTION 31(6) OF THE HIGHWAYS ACT 1980

1. I am and have been since December 1969 the owner of the land known as **Mardleybury Farm**, more particularly delineated on the plan accompanying this declaration and thereon edged in red.
2. The aforementioned land lies in the Parishes of **Woolmer Green** and **Datchworth**.
3. The ways coloured **purple** on the said plan have been dedicated as **footpaths**
4. The ways coloured **green** on the said plan have been dedicated as **bridleways**
5. The ways coloured **blue** on the said plan have been dedicated as **highways with at least bridleway rights which may have possible vehicular rights** (Road Used as Public Path, or RUPP)
6. No other ways over the land have been dedicated as highways
7. The Deposit shall comprise this statement and accompanying plan

### Landowner

Signed: .....

Name: John Walter Murray

Address: .....  
....., Hertford  
SG14

Date: 5"/04 .....

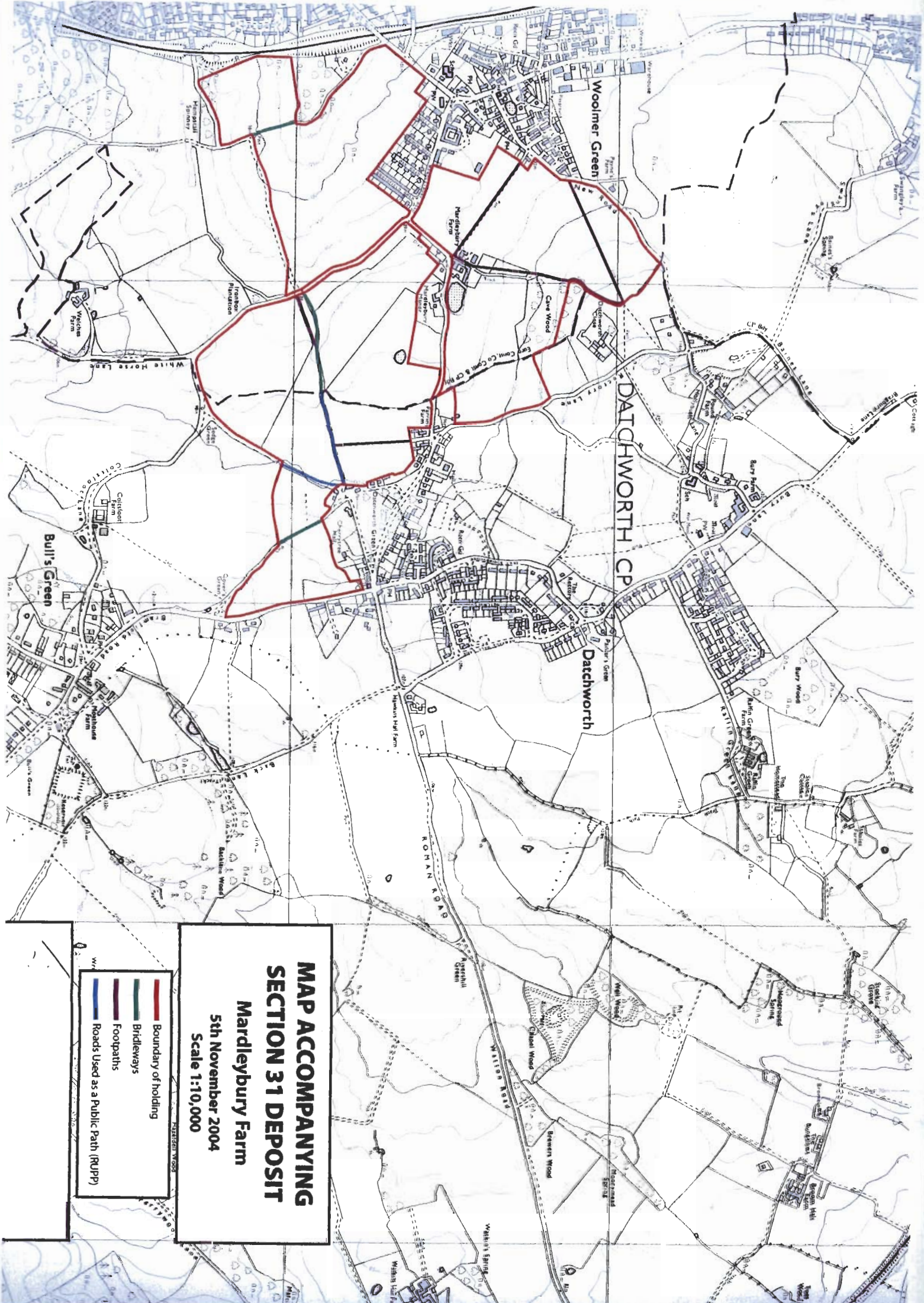
### Witnessed

Signed: .....

Name:

Address: .....  
.....  
Hertford  
SG14

Occupation: Farm Administrator



**MAP ACCOMPANYING  
SECTION 31 DEPOSIT**

**Mardleybury Farm**

**5th November 2004**

**Scale 1:10,000**

- Boundary of holding
- Bridleways
- Footpaths
- Roads Used as a Public Path (RUPP)



# STATUTORY DECLARATION

## SECTION 31(6) OF THE HIGHWAYS ACT 1980

I, \_\_\_\_\_, DO SOLEMNLY AND SINCERELY DECLARE AS FOLLOWS:

1. I am, and have been since December 1969, the owner of the land known as **Mardleybury Farm**, more particularly delineated on the plan accompanying this declaration and thereon edged red.
2. On the 5th day of November, 2004 I deposited with Hertfordshire County Council, being the appropriate Council, a statement accompanied by a plan delineating my property by red edging which stated that:

the ways coloured **purple** on the said plan and on the plan accompanying this declaration had been dedicated as **footpaths**;

the ways coloured **green** on the said plan and the plan accompanying this declaration had been dedicated as **bridleways**;

the ways coloured **blue** on the said plan had been dedicated as **highways with at least bridleway rights which may have possible vehicular rights** (Road Used as Public Path, or RUPP).

No other ways had been dedicated as highways over my property.


3. No additional ways have been dedicated over the land edged red on the plan accompanying this declaration since the statement dated 5th November, 2004 referred to in section 2 above and at the present time I have no intention of dedicating any more public rights of way over my property.

AND I MAKE this solemn declaration on the 5th day of November, 2004, conscientiously believing it to be true and by virtue of the Statutory Declarations Act 1835.

**Declared at:**

114 Fo  
HERTFORD  
SG14 4...

**Signature:**



**Before me:**



R. F. SIMPSON  
INST. L. EX.

**Commissioner for Oaths**

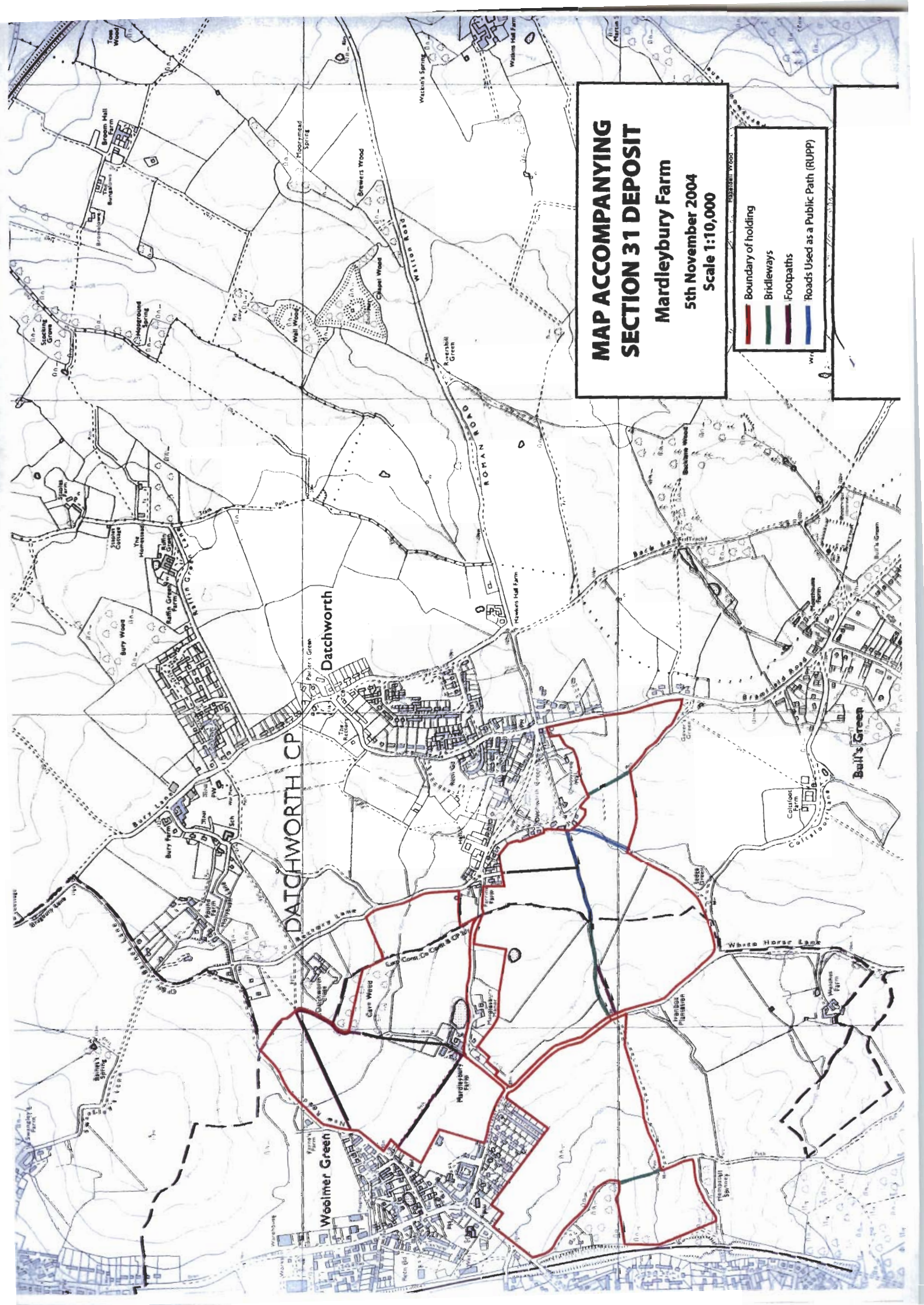
# MAP ACCOMPANYING SECTION 31 DEPOSIT

Mardleybury Farm

5th November 2004

Scale 1:10,000

- Boundary of holding
- Bridleways
- Footpaths
- Roads Used as a Public Path (RUPP)





Farm Office,

Repton, Lincs.

Hertford, Herts.

Telephone

000000 (STD 0920)

Your ref: RECORDED DELIVERY

22nd March 1991

County Planning & Estates Officer,  
County Hall,  
Hertford,  
Herts.  
SG13 8DN.

Dear Sir,

Public Footpaths and Bridleways.  
Harmer Green, Welwyn and Hatfield District.

The attached plan shows, for identification purposes edged red, land in the joint ownership of

Existing public footpaths and Bridleways are also shown on the plan.

Please accept this letter as a formal declaration that the owners of the land shown edged red on the plan do not intend to dedicate any public footpaths or bridleways on the land apart from those already shown on the definitive map.

*Letter sent. RAB  
9-4-91. RAB*

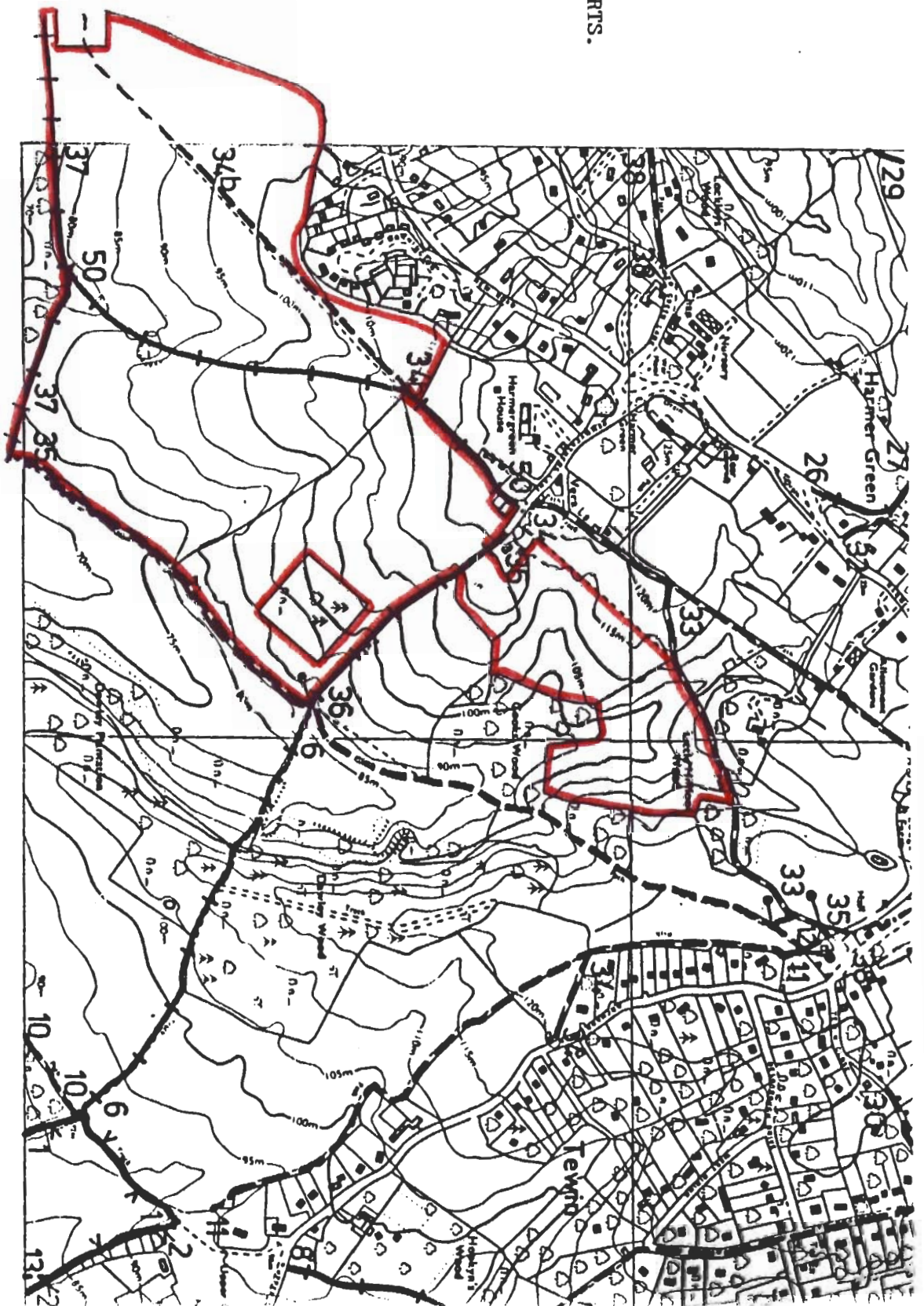
Yours faithfully.  
for \_\_\_\_\_

*RAB*

LAND IN THE OWNERSHIP OF  
MESSRS.

HERTS.

THIS IS THE PLAN REFERRED  
TO IN MESSR  
LETTER TO THE HERTS. COUNTY  
PLANNING & ESTATES OFFICER  
DATED 22nd MARCH 1991.



For