

Hexton 10, 8 offley 53
Lilley 24, 23

DOC 1

HERTFORDSHIRE COUNTY COUNCIL

ROAD TRAFFIC REGULATION ACT 1984

Date of Order: 2 May 1990
Order No: 3842

The Hertfordshire (Icknield Way, Offley, Lilley and Hexton)
(Prohibition of Entry and Driving Except for Access) Order 1989

The Hertfordshire County Council, in exercise of their powers under Sections 1(1), 2(1) to (3) and 3(2) of the Road Traffic Regulation Act 1984, and of all other enabling powers and after consultation with the Chief Officer of Police, in accordance with Part III of Schedule 9 of the said Act of 1984, hereby make the following Order:-

1. Save as provided in Article 3 of this Order, no person shall cause any motor vehicle to enter or proceed at any time along that length of Icknield Way, Offley, Lilley and Hexton in the North Hertfordshire District specified in the Schedule to this Order.
2. In accordance with Section 92 of the said Act of 1984, upon the coming into operation of this Order, locked gates will be placed on the road referred to in the Schedule to this Order so as to prevent the entry and passage of all motor vehicles, except those referred to in Article 3 of this Order, for whom access will be made available by the issue of keys to unlock the said gates.
3. Nothing in Articles 1 or 2 of this Order shall prevent any person from causing or permitting a vehicle to enter or proceed in the length of the road referred to in that Article if the vehicle is being used:-
 - (a) with the permission of the Highway Authority in connection with any agricultural or building operation in or adjacent to that length of road the maintenance, improvement or reconstruction of that length of road, or the laying, erection, alteration or repair in or adjacent to that length of road of any sewer or any main pipe or apparatus for the supply of gas, water, electricity or of any telegraph line as defined in the Telegraph Act 1878;
 - (b) in the service of a local authority or a statutory water undertaker or water authority in the pursuance of statutory powers or duties;
 - (c) for fire brigade, ambulance or police purposes

- (d) to gain access to or egress from premises in or adjacent to the lengths of road specified in the Schedule to this Order.
4. The Interpretation Act 1978 shall apply for the interpretation of this Order as it applies for the interpretation of an Act of Parliament.
5. This Order shall come into operation on the 8 day of May 1990 and may be cited as "The Hertfordshire (Icknield Way, Offley, Lilley and Hexton) (Prohibition of Entry and Driving, Except for Access) Order 1989".


SCHEDULE

- Icknield Way - (i) from its junction with the B655 Hexton Road, Offley westwards to its junction with C24 Hexton - Lilley Road a distance of 3 kilometres approximately
- (ii) from its junction with the C24 Hexton Road, Lilley, westwards to the County boundary with Bedfordshire a distance of 750 metres approximately

IN WITNESS whereof the Common Seal of the Hertfordshire County Council was hereunto affixed this 2 day of May 1990

The Common Seal of the)
Hertfordshire County Council)
was hereunto affixed in the)
presence of :-)

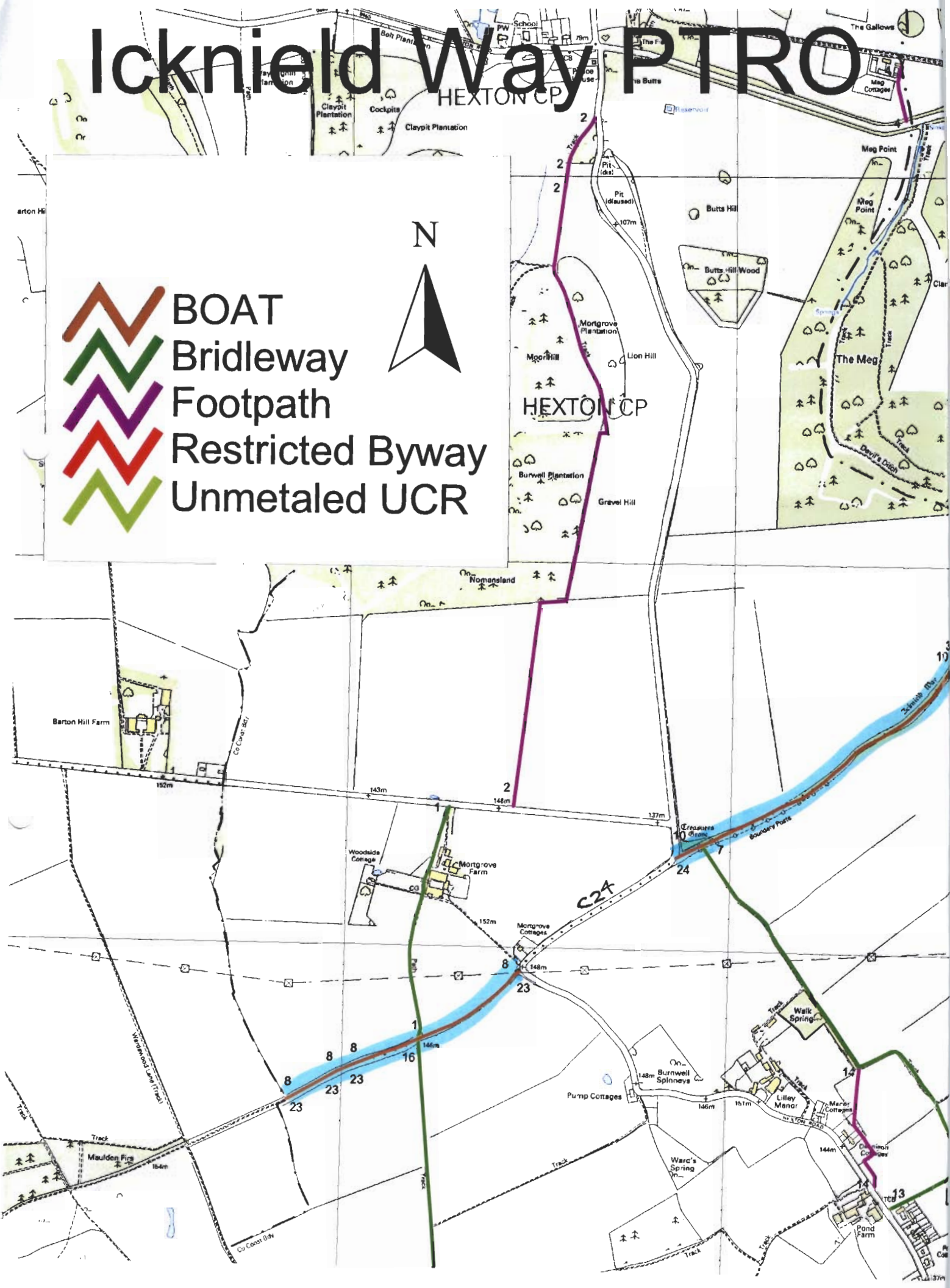
WJ Crown
County Secretary

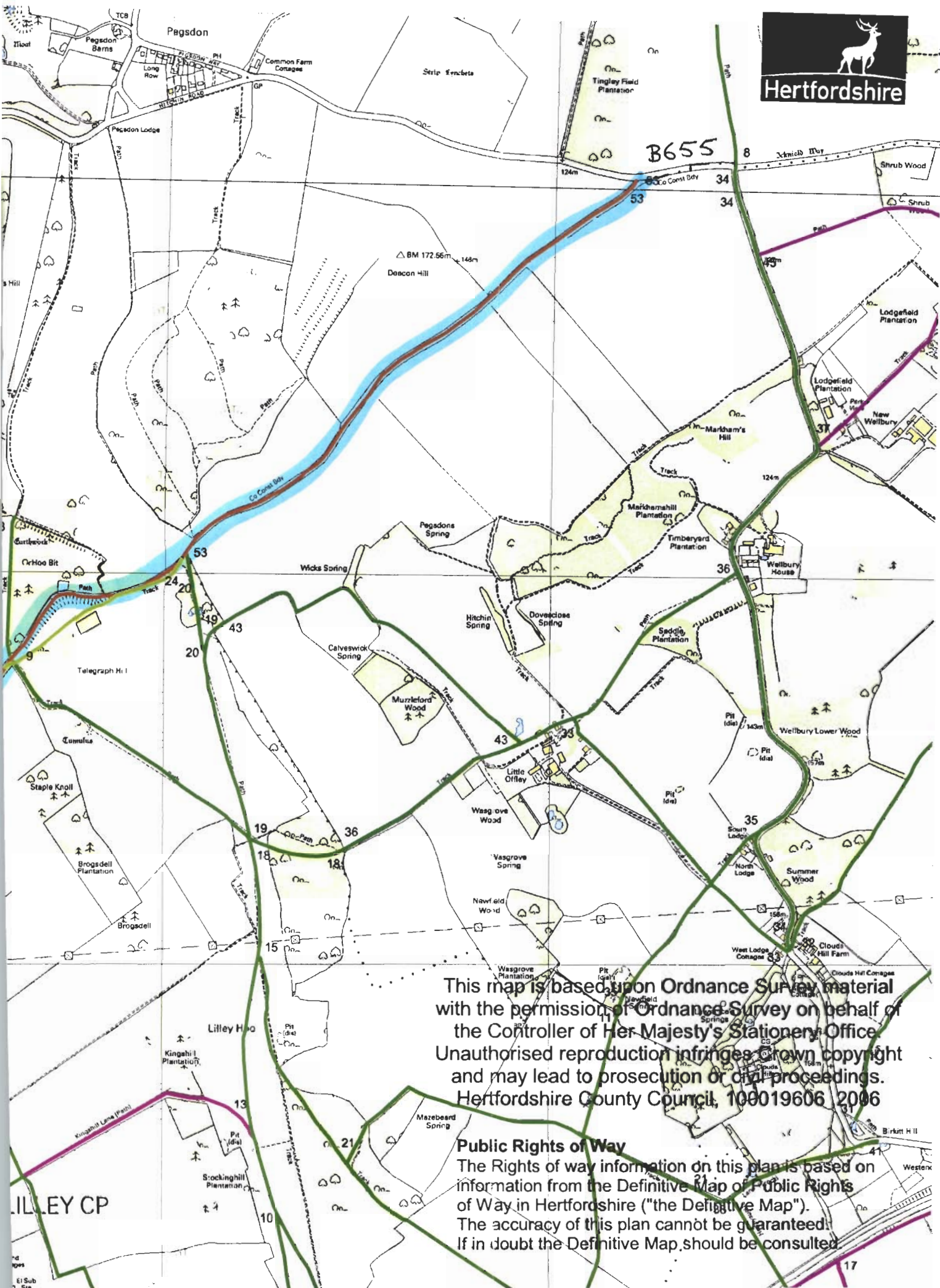


091

Icknield Way PTRO

-  BOAT
-  Bridleway
-  Footpath
-  Restricted Byway
-  Unmetaled UCR





This map is based upon Ordnance Survey material with the permission of Ordnance Survey on behalf of the Controller of Her Majesty's Stationery Office. Unauthorised reproduction infringes Crown copyright and may lead to prosecution or civil proceedings. Hertfordshire County Council, 100019606 2006

Public Rights of Way

The Rights of way information on this plan is based on information from the Definitive Map of Public Rights of Way in Hertfordshire ("the Definitive Map"). The accuracy of this plan cannot be guaranteed. If in doubt the Definitive Map should be consulted.





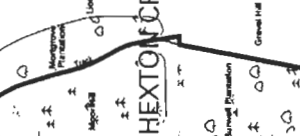
LILLEY CP

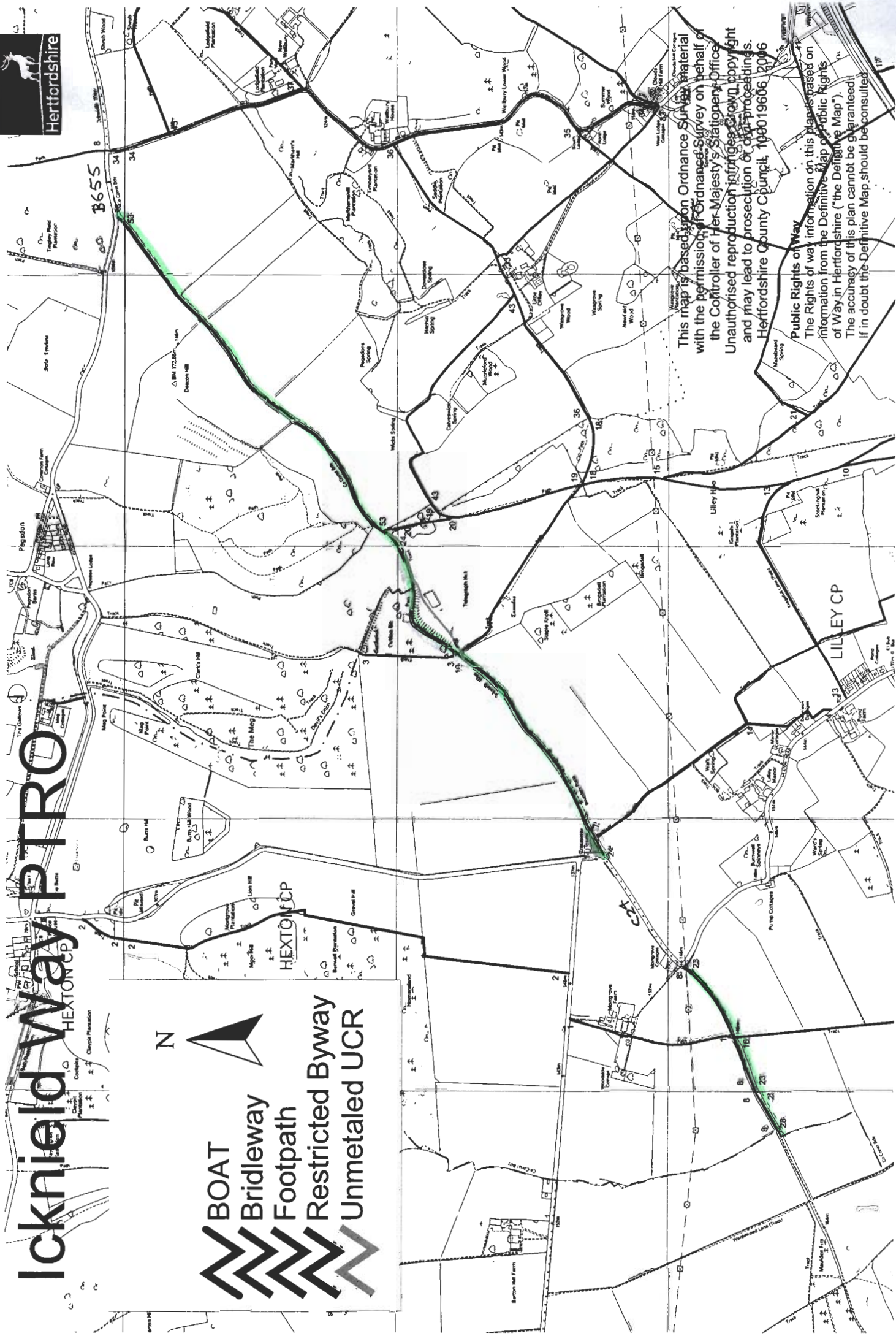
El Sub
Sta



Icknield Way PTRO



-  BOAT
-  Bridleway
-  Footpath
-  Restricted Byway
-  Unmetalled UCR



This map is based upon Ordnance Survey material with the permission of Ordnance Survey on behalf of the Controller of Her Majesty's Stationery Office. Unauthorised reproduction in any form, by any means, and may lead to prosecution or civil proceedings. Hertfordshire County Council, 1990/19606, 2006

Public Rights of Way
The Rights of way information on this plan is based on information from the Definitive Map of Public Rights of Way in Hertfordshire ("the Definitive Map"). The accuracy of this plan cannot be guaranteed. If in doubt the Definitive Map should be consulted.