

DACORUM BOROUGH COUNCILTHE BOROUGH OF DACORUM (PEA LANE, NORTHCHURCH)(PROHIBITION OF DRIVING) ORDER 1988

The Dacorum Borough Council, pursuant to arrangements made under s.101 of the Local Government Act 1972 with the County Council of Hertfordshire in exercise of the powers of the said County Council under s.1(1) and (2), 2(1) to (3) and 3(2) of the Road Traffic Regulation Act 1984 ("the Act") and of all other enabling powers and after consultation with the Chief Officer of Police in accordance with Part III of Schedule 9 to the Act hereby make the following Order:-

1. No person shall cause any motor vehicle to proceed in that length of Pea Lane, Northchurch specified in the Schedule to this Order.
2. Nothing in Article 1 of this Order shall apply so as to prevent any person from causing any vehicle to proceed in that length of road referred to in that article if the vehicle is being used:-
 - (a) for the conveyance of persons, goods or merchandise to or from any premises situated on or adjacent to those roads;
 - (b) for the purposes of agriculture in connection with land adjacent to those roads or for the conveyance or haulage of timber felled upon that land;
 - (c) in connection with any building operation or demolition in or adjacent to those roads, the removal of any obstruction to traffic in those roads, the maintenance improvement or reconstructions of those roads, or the laying, erection, alteration or repair in or adjacent to those roads of any sewer or of any main, pipe or apparatus for the supply of gas, water, or electricity or of any telegraphic line as defined in the Telegraph Act 1878;
 - (d) in any emergency for fire brigade, police or ambulance purposes;
 - (e) in the service of a local authority in pursuance of statutory powers or duties.
3. This Order shall come into operation on the *30th August 1988* and may be cited as "The Borough of Dacorum (Pea Lane, Northchurch) (Prohibition of Driving) Order 1988".


SCHEDULE

THAT LENGTH OF PEA LANE, NORTHCHURCH FROM WHICH
MOTOR VEHICLES WILL BE PROHIBITED EXCEPT FOR ACCESS


Pea Lane, Northchurch from its junction with Shootersway for a distance of 575 metres northwards.

Given under the Common seal of the Dacorum Borough Council
the ~~18th~~ 10th day of August 1988

THE COMMON SEAL of
DACORUM BOROUGH COUNCIL was
hereunto affixed in the
presence of:-



Chief Executive

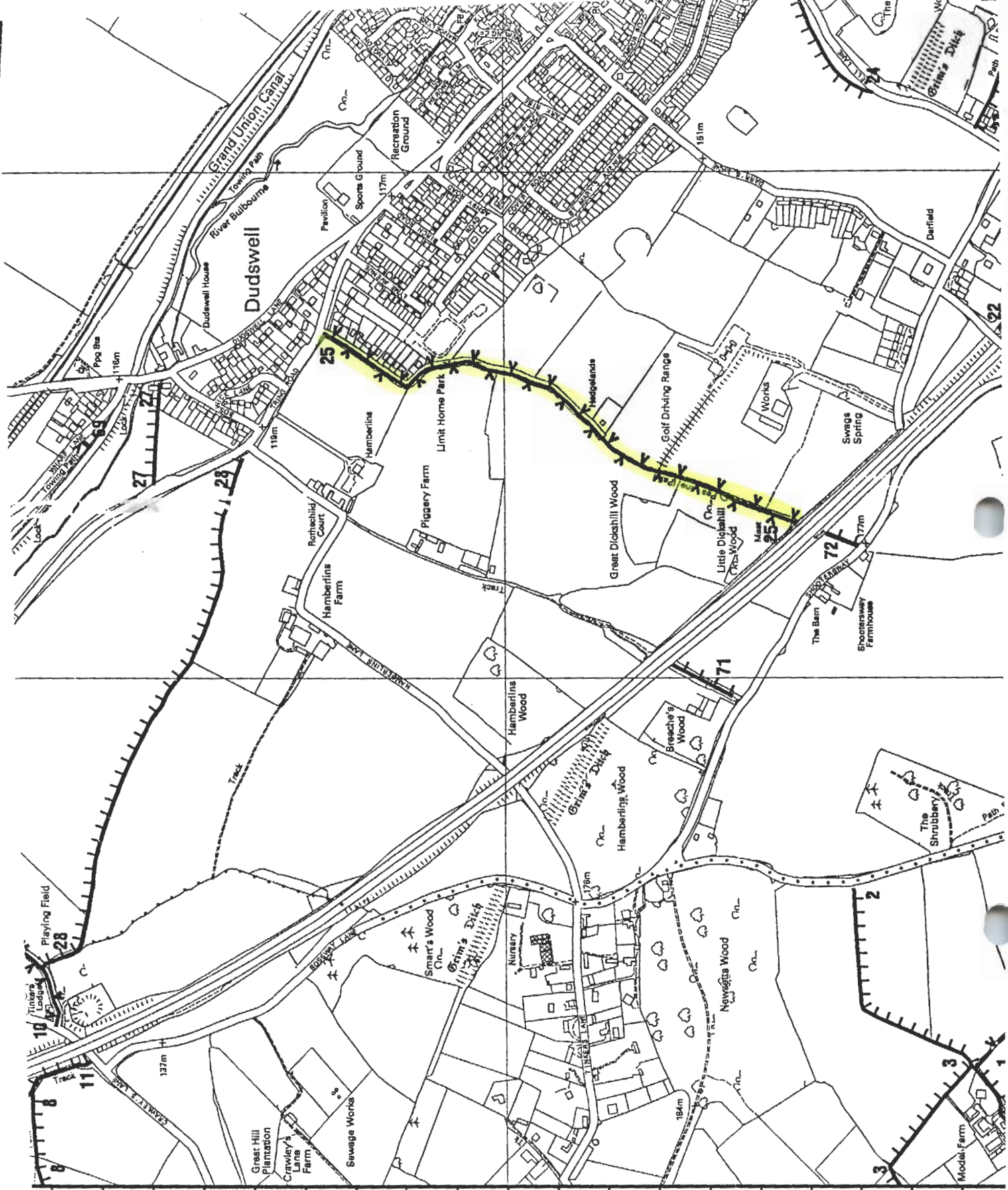


Assistant Secretary
(Admin)



209000

208



08/11 '00 WED 16:44 FAX

STATEMENT OF REASONS

It is proposed to make the Order to prohibit the driving of motor vehicles in Pea Lane, Northchurch to prevent the use of the road by vehicular traffic of a kind which, or its use by vehicular traffic in a manner which, is unsuitable having regard to the existing character of the road and adjoining property.

AME/PS/JF/PRO GRD/PEA LANE/BS22/7.87



DACORUM DISTRICT
 Land north of A41 Bypass, Northchurch,
 Berkhamstead.

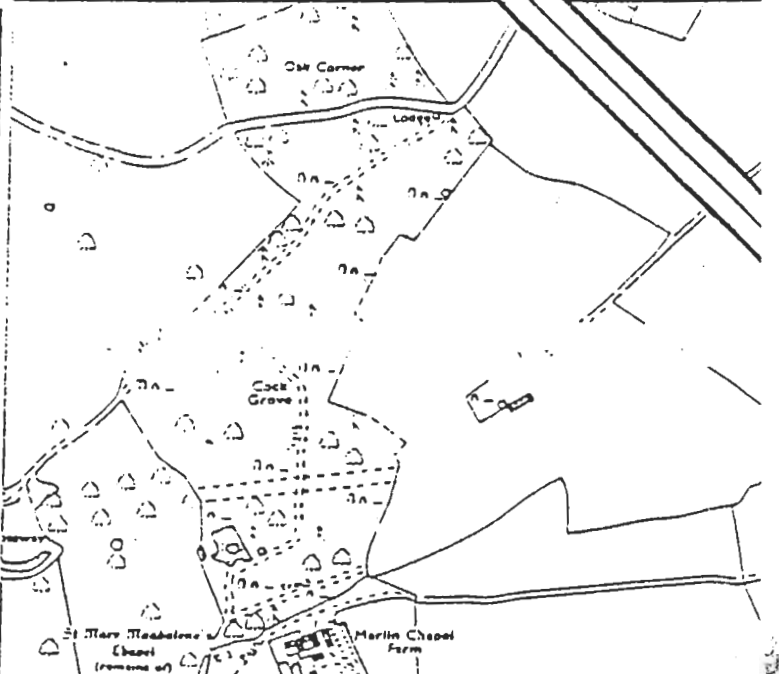
Application for infilling of hollow for agricultural
 improvement.

Application No. 4/0352-94
 O.S. Grid ref. TL 959 087

Scale 1:10000 0 300m

Reproduced from the 1978 Ordnance Survey 1/10000
 mapping with the permission of the Controller of Her
 Majesty's Stationery Office © Crown copyright.
 Unauthorised reproduction infringes Crown Copyright
 and may lead to prosecution or civil proceedings.

1993 Hertfordshire County Council. LA 076678



M6/156/148/01

HERTFORDSHIRE COUNTY COUNCIL

ROAD TRAFFIC REGULATION ACT 1984

Date of Order: 26 April 1995

Order No : 4710


**THE HERTFORDSHIRE (TWO PONDS LANE, NORTHCHURCH)
(PROHIBITION OF DRIVING) ORDER 1994**

The Hertfordshire County Council, in exercise of their powers under Sections 1, 2(1), (3) and 3 of the Road Traffic Regulation Act 1984 (which said Act of 1984 is hereinafter referred to as "the Act of 1984") and of all other enabling powers, and after consultation with the Chief Officer of Police in accordance with Part III of Schedule 9 of the Act of 1984 hereby make the following Order:-

1. This Order may be cited as "The Hertfordshire (Two Ponds Lane, Northchurch) (Prohibition of Driving) Order 1994" and shall come into operation on Monday 1 May 1995.
2. Save as provided in Article 3 of this Order, no person shall cause or permit any motor vehicle to proceed along that length of Two Ponds Lane, Northchurch, from its junction with the C139 Shootersway, north westwards and north eastwards for a total distance of approximately 1,230 metres to a point 130 metres south of its junction with Hamberlins Lane.
3. Article 2 of this Order shall not apply so as to prevent any authorised person issued with a key from causing or permitting a vehicle to proceed along Two Ponds Lane, for the purpose of gaining access to or egress from land adjoining Two Ponds Lane.
4. In accordance with Section 92 of the Act of 1984, locked gates at each end of the road referred to in Article 2 of this Order will prevent the entry and passage of all motor vehicles, except those vehicles referred in Article 3 of this Order, for whom access will be made available by the issue of keys to unlock the said gates.
5. The Interpretation Act 1978 shall apply for the interpretation of this Order as it applies for the interpretation of an Act of Parliament.

IN WITNESS whereof the Common Seal of the Hertfordshire County Council was hereunto affixed this 26 day of April 1995.

The Common Seal of the)
Hertfordshire County)
Council was hereunto)
affixed in the presence of :-)



WJ Cusack

Director of Law and Administration